S
388.31
H3tbs
1953

STATE DOCUMENTS

TRAFFIC BY SECTIONS
ON THE
FEDERAL AID PRIMARY & SECONDARY SYSTEMS
MONTANA
1953

PLANNING SURVEY
FILE COPY ONLY
DO NOT REMOVE



PREPARED BY THE

MONTANA STATE HIGHWAY COMMISSION

PLANNING SURVEY

IN COOPERATION WITH

U. S. DEPARTMENT OF COMMERCE

BUREAU OF PUBLIC ROADS

Montana State Library
3 0864 1003 6656 9

TABLE OF CONTENTS

Monthly and Yearly Traffic Variation - Primary System ..... Plate 1

Monthly and Yearly Traffic Variation - Secondary System ..... Plate 2

Traffic by Sections - Primary System ..... Page 1

Traffic by Sections - Secondary System ..... Page 77

Rural Route Summary - Primary System ..... Page 131

Rural Route Summary - Interstate System ..... Page 134

Rural Route Summary - Secondary System ..... Page 135

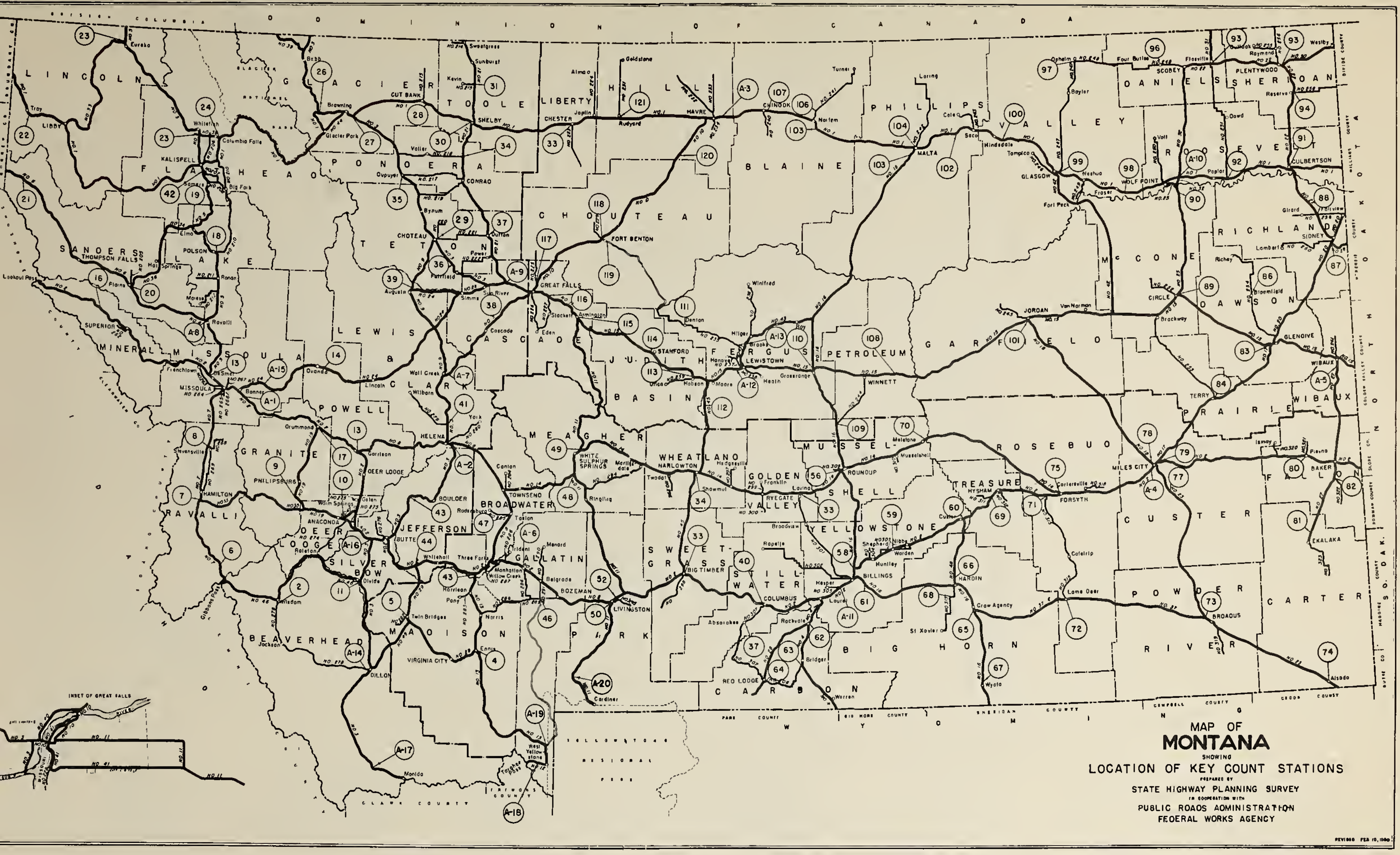
MAP OF
MONTANA
SHOWING
LOCATION OF KEY COUNT STATIONS
STATE HIGHWAY PLANNING SURVEY
PUBLIC ROADS ADMINISTRATION
FEDERAL WORKS AGENCY
DOMINION OF CANADA
LINCOLN
FLATHEAD
GLACIER
TOOLE
LIBERTY
HILL
BLAINE
PHILLIPS
VALLEY
DANIELS
SHERIDAN
ROOSEVELT
RICHLAND
McCONE
DAWSON
WIBAUX
PRAIRIE
GARFIELD
PETROLEUM
FERGUS
JUDITH BASIN
CHOUTEAU
TETON
PONDERA
CASCADE
LEWIS & CLARK
SANDERS
LAKE
MINERAL
MISSOULA
POWELL
GRANITE
RAVALLI
DEER LODGE
SILVER BOW
JEFFERSON
BROADWATER
MEAGHER
WHEATLAND
GOLDEN VALLEY
MUSSELSHELL
ROSEBUD
TREASURE
CUSTER
FALLON
CARTER
POWDER RIVER
BIG HORN
YELLOWSTONE
STILLWATER
SWEET GRASS
PARK
GALLATIN
MADISON
BEAVERHEAD
CARBON
WYOMING
INSET OF GREAT FALLS

Digitized by the Internet Archive
in 2013

http://archive.org/details/trafficbysection34mont

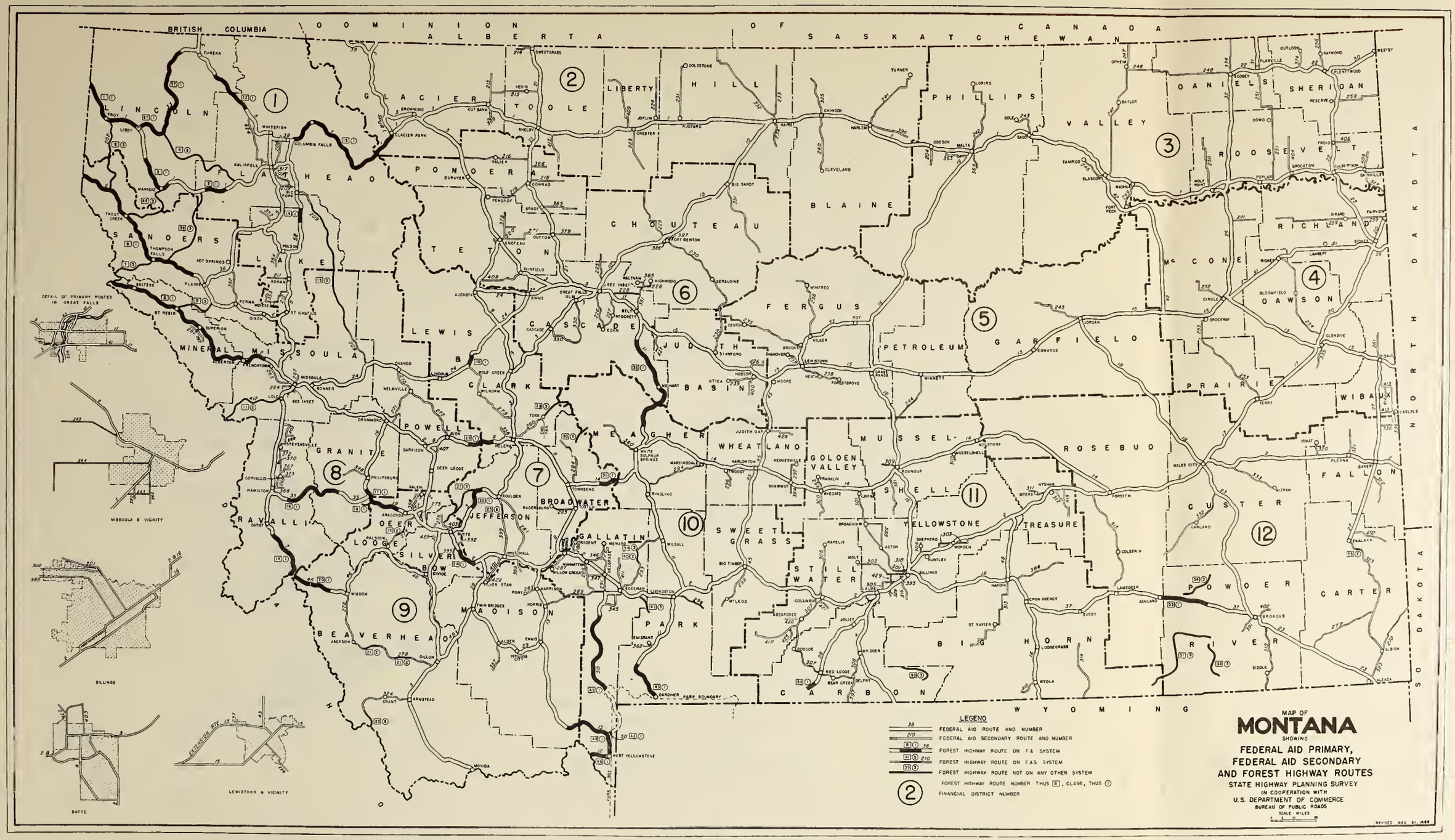
BRITISH COLUMBIA
DOMINION OF CANADA
ALBERTA
SASKATCHEWAN
NORTH DAKOTA
SOUTH DAKOTA
WYOMING
LINCOLN
GLACIER
TOOLE
LIBERTY
HILL
PHILLIPS
VALLEY
DANIELS
SHERIDAN
ROOSEVELT
LAKE
SANDERS
MINERAL
MISSOULA
LEWIS & CLARK
TETON
PONDERA
CHOUTEAU
BLAINE
CASCADE
JUDITH BASIN
FERGUS
PETROLEUM
GARFIELD
MCCONE
RICHLAND
DAWSON
PRAIRIE
WIBAUX
POWELL
GRANITE
RAVALLI
DEER LODGE
SILVER BOW
JEFFERSON
BROADWATER
MEAGHER
WHEATLAND
GOLDEN VALLEY
MUSSELSHELL
ROSEBUD
FALLON
CUSTER
BEAVERHEAD
MADISON
GALLATIN
PARK
SWEET GRASS
STILLWATER
YELLOWSTONE
TREASURE
POWDER RIVER
CARTER
BIG HORN
CARBON
DETAIL OF PRIMARY ROUTES IN GREAT FALLS
MISSOULA & VICINITY
BILLINGS
BUTTE
LEWISTOWN & VICINITY
LEGEND
FEDERAL AID ROUTE AND NUMBER
FEDERAL AID SECONDARY ROUTE AND NUMBER
FOREST HIGHWAY ROUTE ON F.A. SYSTEM
FOREST HIGHWAY ROUTE ON F.A.S. SYSTEM
FOREST HIGHWAY ROUTE NOT ON ANY OTHER SYSTEM
FOREST HIGHWAY ROUTE NUMBER THUS 8, CLASS, THUS 1
FINANCIAL DISTRICT NUMBER
MAP OF
MONTANA
SHOWING
FEDERAL AID PRIMARY,
FEDERAL AID SECONDARY
AND FOREST HIGHWAY ROUTES
STATE HIGHWAY PLANNING SURVEY
IN COOPERATION WITH
U.S. DEPARTMENT OF COMMERCE
BUREAU OF PUBLIC ROADS
SCALE - MILES

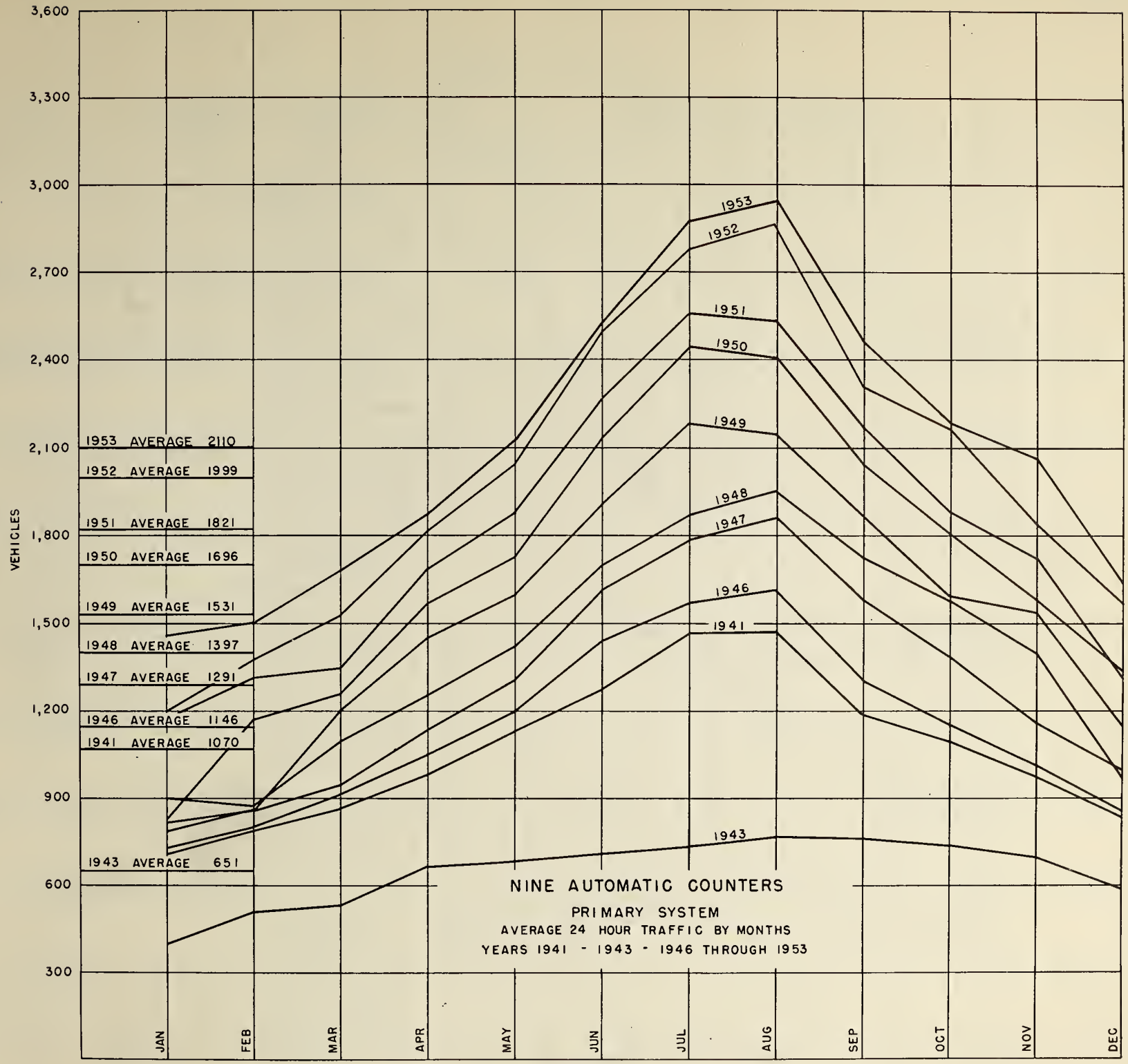
3,600
3,300
3,000
2,700
2,400
2,100
1,800
1,500
1,200
900
600
300
VEHICLES
1953 AVERAGE 2110
1952 AVERAGE 1999
1951 AVERAGE 1821
1950 AVERAGE 1696
1949 AVERAGE 1531
1948 AVERAGE 1397
1947 AVERAGE 1291
1946 AVERAGE 1146
1941 AVERAGE 1070
1943 AVERAGE 651
1953
1952
1951
1950
1949
1948
1947
1946
1941
1943
NINE AUTOMATIC COUNTERS
PRIMARY SYSTEM
AVERAGE 24 HOUR TRAFFIC BY MONTHS
YEARS 1941 - 1943 - 1946 THROUGH 1953
JAN
FEB
MAR
APR
MAY
JUN
JUL
AUG
SEP
OCT
NOV
DEC

PLATE I

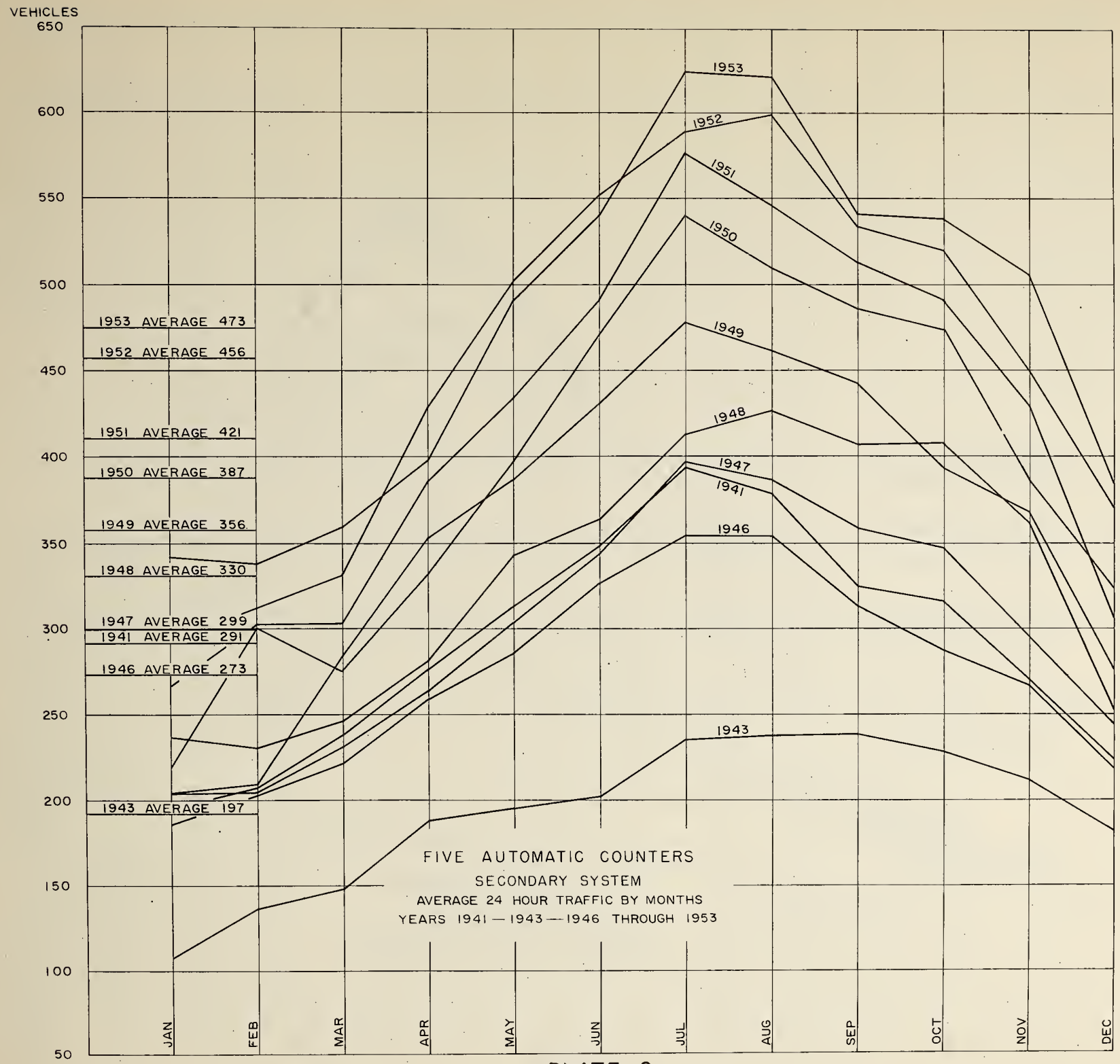
VEHICLES
650
600
550
500
450
400
350
300
250
200
150
100
50
1953 AVERAGE 473
1952 AVERAGE 456
1951 AVERAGE 421
1950 AVERAGE 387
1949 AVERAGE 356
1948 AVERAGE 330
1947 AVERAGE 299
1941 AVERAGE 291
1946 AVERAGE 273
1943 AVERAGE 197
1953
1952
1951
1950
1949
1948
1947
1941
1946
1943
JAN
FEB
MAR
APR
MAY
JUN
JUL
AUG
SEP
OCT
NOV
DEC
FIVE AUTOMATIC COUNTERS
SECONDARY SYSTEM
AVERAGE 24 HOUR TRAFFIC BY MONTHS
YEARS 1941 — 1943 — 1946 THROUGH 1953

PLATE 2

FEDERAL AID ROUTE NO. 1

ROAD SECTION	SECTION LENGTH	TYPE OF TRAFFIC	AVERAGE 24 HOUR TRAFFIC										1953 VEHICLE MILES
			1941	1946	1947	1948	1949	1950	1951	1952	1953	1954	
Montana-Idaho Line to Troy	16.578	All Vehicles	149	209	204	237	302	340	408	468	522		8654
		Commercial	38	71	69	73	86	119	121	146	163		2702
		Foreign Pass.	16	41	55	62	79	90	110	137	140		2321
Through Troy	0.497	All Vehicles											
		Commercial											
		Foreign Pass.											
Troy to FAS Rte. 202	2.799	All Vehicles	302	329	364	400	457	508	597	670	766		2144
		Commercial	77	112	123	122	130	178	177	209	239		669
		Foreign Pass.	32	65	98	105	115	134	161	197	201		563
FAS Rte. 202 to Libby	14.979	All Vehicles	265	286	304	343	396	506	587	671	728		10904
		Commercial	68	83	84	95	101	164	168	204	221		3310
		Foreign Pass.	28	63	92	101	105	146	178	205	209		3131
Through Libby	0.874	All Vehicles											
		Commercial											
		Foreign Pass.											
Libby to Manicke Jct.	27.600	All Vehicles	180	240	293	324	381	446	470	528	585		16146
		Commercial	43	70	81	90	97	145	136	160	178		4913
		Foreign Pass.	20	53	89	96	100	128	142	162	165		4554
Manicke Jct. to Flathead Co. Line	19.700	All Vehicles	157	136	170	180	232	268	311	393	418		8235
		Commercial	38	40	47	50	59	87	89	119	127		2502
		Foreign Pass.	18	30	52	53	61	77	94	120	122		2403
Flathead Co. Line to Marion	20.130	All Vehicles	165	156	167	173	233	237	325	389	418		8414
		Commercial	40	45	46	48	59	77	93	118	127		2557
		Foreign Pass.	18	34	50	51	61	68	99	119	121		2436
Marion to Kalispell	19.901	All Vehicles	321	452	456	498	545	672	728	779	812		16160
		Commercial	76	131	126	138	139	218	208	237	247		4916
		Foreign Pass.	36	100	138	147	161	194	221	238	243		4836
Through Kalispell	1.143	All Vehicles											
		Commercial											
		Foreign Pass.											

FEDERAL AID ROUTE NO. 1

ROAD SECTION	SECTION LENGTH	TYPE OF TRAFFIC	AVERAGE 24 HOUR TRAFFIC										1953 VEHICLE MILES
			1941	1946	1947	1948	1949	1950	1951	1952	1953	1954	
Kalispell to FAS Rte. 206	1.378	All Vehicles	910	2199	2774	3240	4023	4483	5141	4485	5517		7602
		Commercial	237	557	774	901	1114	1116	1248	1095	1347		1856
		Foreign Pass.	169	455	427	538	841	901	855	820	836		1152
FAS Rte. 206 to FAS Rte. 210	5.412	All Vehicles	635	1320	1660	1837	2234	2492	2697	3017	2445		13232
		Commercial	166	334	463	511	619	621	655	736	597		3231
		Foreign Pass.	118	273	256	305	467	501	449	552	563		3047
FAS Rte. 210 to FA Rte. 38	10.056	All Vehicles	461	772	948	1069	1333	1274	1311	1537	1361		13686
		Commercial	120	195	292	297	369	317	318	375	332		3339
		Foreign Pass.	86	160	122	177	278	256	218	281	287		2886
FA Rte. 38 to West Glacier Spur	14.875	All Vehicles	449	597	713	1149	1494	1606	1563	1666	1536		22848
		Commercial	96	161	230	349	432	382	359	391	360		5355
		Foreign Pass.	97	129	125	165	264	292	210	225	229		3406
West Glacier Spur to Paolo Cr.	23.524	All Vehicles	189	215	172	196	239	302	334	400	397		9339
		Commercial	41	44	37	60	54	83	79	88	87		2046
		Foreign Pass.	42	63	54	54	66	77	98	121	123		2893
Paolo Cr. to Glacier Co. Line	21.925	All Vehicles	163	217	165	185	225	227	289	339	348		7630
		Commercial	35	44	35	56	51	62	68	74	76		1666
		Foreign Pass.	36	64	52	51	62	58	85	102	104		2280
Glacier Co. Line to FA Rte 44 Near Glacier Park Station	11.384	All Vehicles	183	221	178	259	320	371	388	450	433		4929
		Commercial	39	45	38	79	73	102	91	99	95		1081
		Foreign Pass.	40	65	56	71	88	95	114	136	139		1582
FA Rte. 44 to FA Rte. 3	11.880	All Vehicles	75	93	135	146	144	144	155	194	189		2245
		Commercial	16	19	29	22	33	39	37	43	41		487
		Foreign Pass.	16	27	43	40	40	37	45	75	76		903
FA Rte. 3 to FA Rte. 44 (P.T.W.)	11.987	All Vehicles	219	221	274	263	321	347	360	392	378		4531
		Commercial	42	45	58	69	73	95	85	86	83		995
		Foreign Pass.	43	65	86	73	89	89	105	153	156		1870
FA Rte. 44 (P.T.W.) to Browning	0.089	All Vehicles	515	577	758	750	835	927	953	1057	1039		92
		Commercial	99	117	161	197	190	254	224	232	228		20
		Foreign Pass.	101	170	239	207	231	237	279	319	325		29

FEDERAL AID ROUTE NO. 1

ROAD SECTION	SECTION LENGTH	TYPE OF TRAFFIC	AVERAGE 24 HOUR TRAFFIC										1953 VEHICLE MILES
			1941	1946	1947	1948	1949	1950	1951	1952	1953	1954	
Through Browning	0.719	All Vehicles											
		Commercial											
		Foreign Pass.											
Browning to FA Rte. 44 (Future)	0.888	All Vehicles	700	710	675	809	1020	1030	1075	1350	1330		1181
		Commercial	101	144	144	212	233	282	253	296	292		259
		Foreign Pass.	44	208	213	223	283	264	315	407	415		369
FA Rte. 44 (Future) to FA Rte. 3	2.272	All Vehicles	625	640	611	733	925	1012	1063	1308	1286		2922
		Commercial	90	130	130	193	211	277	250	287	282		641
		Foreign Pass.	39	188	193	202	256	259	311	394	402		913
FA Rte. 3 to Cut Bank	30.658	All Vehicles	458	433	443	521	622	703	753	829	859		26335
		Commercial	75	97	92	141	165	210	198	186	193		5917
		Foreign Pass.	25	108	120	132	155	156	196	240	245		7511
Through Cut Bank	1.089	All Vehicles											
		Commercial											
		Foreign Pass.											
Cut Bank to FAS Rte. 389	2.500	All Vehicles	1315	1315	1455	1395	1540	1520	1710	1650	1785		4462
		Commercial	425	455	385	474	490	468	564	512	554		1385
		Foreign Pass.	73	168	234	202	266	280	274	283	289		722
FAS Rte. 389 to Toole Co. Line	5.055	All Vehicles	767	634	775	857	968	994	1034	1032	1015		5131
		Commercial	248	160	212	280	233	321	358	313	308		1557
		Foreign Pass.	43	134	142	181	258	188	176	195	199		1006
Toole Co. Line to FA Rte. 21	15.795	All Vehicles	552	578	600	698	787	871	880	901	944		14910
		Commercial	178	147	165	239	190	281	305	273	286		4517
		Foreign Pass.	32	123	110	154	210	165	150	170	173		2733
FA Rte. 21 to Shelby	0.284	All Vehicles	1178	930	1037	1309	1546	1631	1790	1780	1959		556
		Commercial	382	305	295	448	419	450	497	529	582		165
		Foreign Pass.	66	154	163	211	382	357	388	413	421		120
Through Shelby	0.897	All Vehicles											
		Commercial											
		Foreign Pass.											

FEDERAL AID ROUTE NO. 1

ROAD SECTION	SECTION LENGTH	TYPE OF TRAFFIC	AVERAGE 24 HOUR TRAFFIC										1953 VEHICLE MILES
			1941	1946	1947	1948	1949	1950	1951	1952	1953	1954	
Shelby to Liberty Co. Line	27.401	All Vehicles	259	404	415	525	588	636	698	872	702		19235
		Commercial	83	138	114	161	170	230	217	262	211		5782
		Foreign Pass.	31	72	50	73	118	127	121	237	242		6631
Liberty Co. Line to FAS Rte. 409	12.771	All Vehicles	279	345	365	431	467	506	528	646	700		8940
		Commercial	90	118	98	132	135	183	164	194	211		2695
		Foreign Pass.	33	62	44	60	93	101	92	175	178		2273
FAS Rte. 409 to Chester & FAS Rte. 223	1.956	All Vehicles	296	373	394	442	484	629	655	750	876		1713
		Commercial	96	121	105	136	140	235	203	226	264		516
		Foreign Pass.	35	57	48	61	97	97	114	204	208		407
Through Chester	.859	All Vehicles											
		Commercial											
		Foreign Pass.											
Chester to FAS Rte. 224 Near Joplin	9.235	All Vehicles	311	324	392	409	423	472	500	628	785		7249
		Commercial	97	97	130	112	108	155	155	211	264		2438
		Foreign Pass.	30	49	44	62	87	82	87	133	136		1256
FAS Rte. 224 to Hill Co. Line	0.764	All Vehicles	320	293	347	386	403	443	501	627	776		593
		Commercial	101	87	115	105	103	145	156	210	260		199
		Foreign Pass.	31	44	39	58	83	77	87	133	136		104
Hill Co. Line to FAS Rte. 231 Near Rudyard	9.283	All Vehicles	351	327	391	446	457	527	594	671	764		7092
		Commercial	110	97	130	122	116	173	184	225	256		2376
		Foreign Pass.	33	49	44	67	94	92	103	142	145		1346
FAS Rte. 231 to FA Rte. 10 (Future)	38.671	All Vehicles	425	389	444	470	536	639	697	781	877		33914
		Commercial	110	106	126	123	151	181	188	262	294		11369
		Foreign Pass.	58	57	55	76	112	130	130	165	168		6497
FA Rte. 10 (Future) to Havre	1.500	All Vehicles	668	598	692	750	802	811	916	1690	1960		2940
		Commercial	209	163	196	181	226	230	247	567	658		987
		Foreign Pass.	64	88	86	111	168	165	171	358	365		547
Through Havre	1.483	All Vehicles											
		Commercial											
		Foreign Pass.											

FEDERAL AID ROUTE NO. 1

ROAD SECTION	SECTION LENGTH	TYPE OF TRAFFIC	AVERAGE 24 HOUR TRAFFIC										1953 VEHICLE MILES
			1941	1946	1947	1948	1949	1950	1951	1952	1953	1954	
Havre to Blaine Co. Line	7.952	All Vehicles	675	786	972	1005	1189	1277	1371	1525	1646		13089
		Commercial	143	218	282	249	306	268	328	345	372		2958
		Foreign Pass.	78	157	182	189	266	269	275	360	367		2918
Blaine Co. Line to Chinook	12.569	All Vehicles	655	736	731	775	950	1088	1179	1385	1492		18753
		Commercial	140	204	212	192	244	228	282	312	336		4223
		Foreign Pass.	75	147	138	141	213	231	237	327	333		4185
Through Chinook	0.502	All Vehicles											
		Commercial											
		Foreign Pass.											
Chinook to FAS Rte. 325	1.041	All Vehicles	825	1223	1375	1339	1476	1463	1539	1603	1729		1800
		Commercial	175	481	518	499	542	487	460	534	576		600
		Foreign Pass.	94	122	160	159	198	221	283	291	297		309
FAS Rte. 325 to Harlem	19.449	All Vehicles	590	685	792	825	922	937	1089	1150	1208		23494
		Commercial	125	267	300	307	334	305	311	369	388		7546
		Foreign Pass.	67	73	94	105	135	154	214	226	230		4473
Through Harlem	0.804	All Vehicles											
		Commercial											
		Foreign Pass.											
Harlem to FAS Rte. 396	1.211	All Vehicles	675	632	643	702	800	940	986	1100	1141		1382
		Commercial	209	175	186	223	235	278	260	283	294		356
		Foreign Pass.	90	127	135	150	175	269	309	391	399		483
FAS Rte. 396 to Phillips Co. Line	19.762	All Vehicles	400	412	390	455	494	539	639	708	705		13932
		Commercial	124	111	113	141	138	155	149	172	171		3379
		Foreign Pass.	53	119	116	124	172	167	218	266	271		5355
Phillips Co. Line to Dodson	7.414	All Vehicles	390	350	328	415	449	482	583	660	644		4775
		Commercial	121	94	94	129	125	139	136	160	156		1157
		Foreign Pass.	52	101	98	113	156	149	199	248	253		1876
Through Dodson	0.785	All Vehicles											
		Commercial											
		Foreign Pass.											

FEDERAL AID ROUTE NO. 1

ROAD SECTION	SECTION LENGTH	TYPE OF TRAFFIC	AVERAGE 24 HOUR TRAFFIC										1953 VEHICLE MILES
			1941	1946	1947	1948	1949	1950	1951	1952	1953	1954	
Dodson to FAS Rte. 363	8.076	All Vehicles	407	384	420	501	589	597	684	747	722		5831
		Commercial	126	93	131	139	151	161	215	192	185		1494
		Foreign Pass.	54	86	80	102	130	136	142	205	209		1688
FAS Rte. 363 to FAS Rte. 242	9.243	All Vehicles	410	474	584	635	692	762	864	918	894		8263
		Commercial	127	115	182	176	178	205	272	236	230		2126
		Foreign Pass.	54	107	111	130	153	174	179	251	256		2366
FAS Rte. 242 to Malta	0.048	All Vehicles	1165	957	1117	1254	1370	1422	1585	1665	1538		74
		Commercial	361	260	371	508	393	428	550	497	459		22
		Foreign Pass.	154	170	162	202	238	260	268	355	362		17
Through Malta	0.686	All Vehicles											
		Commercial											
		Foreign Pass.											
Malta to Saco	27.174	All Vehicles	352	433	462	532	622	655	696	789	853		23179
		Commercial	102	117	112	113	142	146	145	200	216		5870
		Foreign Pass.	36	140	160	180	238	252	298	313	319		8668
Through Saco	0.922	All Vehicles											
		Commercial											
		Foreign Pass.											
Saco to Valley Co. Line	1.519	All Vehicles	500	412	429	539	588	705	719	831	851		1293
		Commercial	144	123	90	157	170	194	183	206	211		320
		Foreign Pass.	51	115	152	171	199	247	290	310	316		480
Valley Co. Line to Glasgow	40.482	All Vehicles	475	405	420	530	639	718	844	893	913		36960
		Commercial	137	121	88	154	185	197	215	208	213		8623
		Foreign Pass.	48	112	148	168	217	251	341	352	359		14533
Through Glasgow	0.527	All Vehicles											
		Commercial											
		Foreign Pass.											
Glasgow to FAS Rte. 247	1.424	All Vehicles	875	739	780	954	1073	1119	1139	1418	1492		2125
		Commercial	315	212	238	304	366	386	343	418	439		625
		Foreign Pass.	87	144	132	182	253	244	257	340	347		494

FEDERAL AID ROUTE NO. 1

ROAD SECTION	SECTION LENGTH	TYPE OF TRAFFIC	AVERAGE 24 HOUR TRAFFIC										1953 VEHICLE MILES
			1941	1946	1947	1948	1949	1950	1951	1952	1953	1954	
FAS Rte. 247 to Nashua	12.191	All Vehicles	475	509	564	663	823	790	814	1001	1006		12264
		Commercial	123	111	146	191	253	230	211	261	262		3194
		Foreign Pass.	46	118	119	154	236	216	220	287	293		3572
Through Nashua	0.761	All Vehicles											
		Commercial											
		Foreign Pass.											
Nashua to Roosevelt Co. Line	25.836	All Vehicles	465	441	494	565	688	735	786	890	930		24027
		Commercial	120	121	128	126	212	214	204	210	220		5684
		Foreign Pass.	45	120	105	121	197	201	213	363	370		9559
Roosevelt Co. Line to Wolf Point	9.599	All Vehicles	471	431	583	615	620	769	807	1067	1131		10856
		Commercial	122	118	150	152	191	224	209	238	252		2419
		Foreign Pass.	46	117	123	146	178	210	218	458	467		4483
Through Wolf Point	0.340	All Vehicles											
		Commercial											
		Foreign Pass.											
Wolf Point to FA Rte. 32	6.394	All Vehicles	493	499	616	701	756	807	894	1128	1298		8299
		Commercial	138	146	166	193	227	197	254	255	294		1880
		Foreign Pass.	71	125	176	170	185	253	323	445	454		2903
FA Rte. 32 to Poplar	14.866	All Vehicles	394	389	481	549	600	671	697	876	1080		16055
		Commercial	103	99	104	116	150	146	198	174	215		3196
		Foreign Pass.	68	112	174	166	182	245	252	382	390		5798
Through Poplar	.376	All Vehicles											
		Commercial											
		Foreign Pass.											
Poplar to FAS Rte. 251	5.251	All Vehicles	391	437	562	613	679	783	853	980	1185		6222
		Commercial	102	116	174	183	192	233	243	264	320		1680
		Foreign Pass.	68	134	167	186	205	278	308	413	421		2211
FAS Rte. 251 to FAS Rte 404	8.347	All Vehicles	387	373	489	573	607	692	728	821	878		7329
		Commercial	101	87	129	143	156	180	197	199	213		1778
		Foreign Pass.	67	122	165	190	201.	274	286	377	385		3214

FEDERAL AID ROUTE NO. 1

ROAD SECTION	SECTION LENGTH	TYPE OF TRAFFIC	AVERAGE 24 HOUR TRAFFIC										1953 VEHICLE MILES
			1941	1946	1947	1948	1949	1950	1951	1952	1953	1954	
FAS Rte. 404 to Culbertson	19.276	All Vehicles	317	314	444	465	480	524	576	670	749		14438
		Commercial	83	74	118	116	123	136	156	162	182		3508
		Foreign Pass.	55	103	150	162	181	208	226	307	313		6033
Through Culbertson	1.203	All Vehicles											
		Commercial											
		Foreign Pass.											
Culbertson to FAS Rte. 405	14.284	All Vehicles	353	408	524	677	655	687	723	829	1072		15312
		Commercial	116	125	135	194	174	199	185	210	272		3885
		Foreign Pass.	67	107	171	195	268	225	283	342	349		4985
FAS Rte. 405 to Mont.-N.D. Line	8.102	All Vehicles	313	323	385	525	550	569	671	753	994		8053
		Commercial	103	99	99	150	146	165	172	191	252		2042
		Foreign Pass.	59	84	126	151	225	187	262	310	316		2560
		All Vehicles											
		Commercial		WEST	GLACIER	SPUR							
		Foreign Pass.											
FA Rte. 1 to Glacier National Park	0.304	All Vehicles	350	365	435	450	475	500	525	632	613		186
		Commercial	52	57	68	137	73	77	79	95	92		28
		Foreign Pass.	76	79	77	85	95	100	125	150	153		46
		All Vehicles											
		Commercial											
		Foreign Pass.											
		All Vehicles											
		Commercial											
		Foreign Pass.											
		All Vehicles											
		Commercial											
		Foreign Pass.											
		All Vehicles											
		Commercial											
		Foreign Pass.											

FEDERAL AID ROUTE NO. 2

ROAD SECTION	SECTION LENGTH	TYPE OF TRAFFIC	AVERAGE 24 HOUR TRAFFIC										1953 VEHICLE MILES
			1941	1946	1947	1948	1949	1950	1951	1952	1953	1954	
Montana-Idaho Line to Superior	47.739	All Vehicles	673	727	766	863	885	925	1014	1063	1340		63970
		Commercial	110	106	93	181	194	217	248	249	314		14990
		Foreign Pass.	236	486	565	440	488	458	504	563	580		27689
Through Superior	1.901	All Vehicles											
		Commercial											
		Foreign Pass.											
Superior to Alberton	27.412	All Vehicles	666	687	814	949	964	1078	1142	1235	1423		39007
		Commercial	109	100	102	198	222	253	275	290	334		9156
		Foreign Pass.	232	460	594	485	557	534	568	654	674		18476
Through Alberton	1.322	All Vehicles											
		Commercial											
		Foreign Pass.											
Alberton to Missoula Co. Line	0.790	All Vehicles	705	725	875	1025	1080	1260	1370	1460	1593		1258
		Commercial	116	106	109	215	248	296	329	329	374		295
		Foreign Pass.	246	485	635	525	624	624	681	741	763		603
Missoula Co. Line to FAS Rte. 263	12.783	All Vehicles	742	721	879	1040	1111	1222	1326	1445	1478		18893
		Commercial	122	105	110	218	256	287	319	320	347		4336
		Foreign Pass.	258	480	640	535	642	605	659	723	745		9523
FAS Rte. 263 to FA Rte. 5	6.946	All Vehicles	763	974	1089	1135	1230	1334	1456	1493	1535		10662
		Commercial	126	142	136	238	283	313	350	350	360		2501
		Foreign Pass.	266	652	795	580	711	660	724	790	814		5654
FA Rte. 5 to Missoula	7.049	All Vehicles	1638	1972	2707	2401	2433	2641	2796	3084	3223		22719
		Commercial	269	411	658	581	516	652	733	760	794		5597
		Foreign Pass.	570	728	1026	915	956	835	921	1069	1101		7761
Through Missoula	2.502	All Vehicles											
		Commercial											
		Foreign Pass.											
Missoula to FA Rte. 24	5.966	All Vehicles	2099	2569	2935	2942	3097	3345	3753	4016	4274		25499
		Commercial	344	535	713	712	657	826	876	990	1054		6288
		Foreign Pass.	729	949	1113	1077	1217	1057	1237	1392	1434		8555

FEDERAL AID ROUTE NO. 2

ROAD SECTION	SECTION LENGTH	TYPE OF TRAFFIC	AVERAGE 24 HOUR TRAFFIC										1953 VEHICLE MILES
			1941	1946	1947	1948	1949	1950	1951	1952	1953	1954	
FA Rte. 24 to Clinton	12.079	All Vehicles	1290	1415	1528	1584	1722	1903	2044	2256	2361		28518
		Commercial	196	261	278	336	365	394	464	517	541		6535
		Foreign Pass.	292	601	713	554	706	784	748	812	836		10098
Clinton to Granite Co. Line	8.992	All Vehicles	1117	1132	1302	1340	1444	1600	1739	1932	2055		18479
		Commercial	170	209	237	285	306	331	395	442	471		4235
		Foreign Pass.	253	482	610	470	592	659	637	696	717		6447
Granite Co. Line to Drummond	23.183	All Vehicles	1069	1086	1330	1382	1420	1515	1686	1805	1871		43375
		Commercial	162	200	242	293	301	314	383	413	428		9922
		Foreign Pass.	242	462	622	485	582	624	617	650	669		15509
Through Drummond	0.851	All Vehicles											
		Commercial											
		Foreign Pass.											
Drummond to FAS Rte. 271	1.712	All Vehicles	1070	1054	1419	1482	1416	1655	1800	1692	1867		3196
		Commercial	208	177	203	276	292	381	374	397	439		752
		Foreign Pass.	265	650	600	538	566	682	770	616	634		1085
FAS Rte. 271 to Powell Co. Line	4.324	All Vehicles	1130	1022	1282	1322	1339	1553	1713	1597	1789		7736
		Commercial	213	163	176	246	260	349	355	355	397		1717
		Foreign Pass.	279	497	552	480	543	654	732	599	617		2668
Powell Co. Line to FA Rte. 8	14.840	All Vehicles	1201	1040	1167	1225	1197	1449	1612	1727	1870		27751
		Commercial	226	166	160	228	236	306	334	445	482		7153
		Foreign Pass.	297	505	503	445	493	577	690	607	625		9275
FA Rte. 8 to FAS Rte. 407	5.637	All Vehicles	698	757	927	928	975	1059	1279	1370	1434		8083
		Commercial	136	164	179	228	233	223	278	396	414		2334
		Foreign Pass.	148	241	420	268	275	421	508	401	389		2193
FAS Rte. 407 to Deer Lodge	5.044	All Vehicles	717	840	1053	1022	1078	1294	1413	1527	1720		8676
		Commercial	140	182	203	251	265	273	307	441	497		2507
		Foreign Pass.	152	267	477	295	312	515	562	447	434		2189
Through Deer Lodge	1.064	All Vehicles											
		Commercial											
		Foreign Pass.											

FEDERAL AID ROUTE NO. 2

ROAD SECTION	SECTION LENGTH	TYPE OF TRAFFIC	AVERAGE 24 HOUR TRAFFIC										1953 VEHICLE MILES
			1941	1946	1947	1948	1949	1950	1951	1952	1953	1954	
Deer Lodge to Deer Lodge Co. Line	8.572	All Vehicles	860	947	1089	1090	1288	1449	1595	1710	1975		16930
		Commercial	168	205	225	256	317	306	346	494	570		4886
		Foreign Pass.	182	302	294	300	384	577	634	500	485		4157
Deer Lodge Co. Line to FAS Rte. 273	2.072	All Vehicles	895	911	950	986	1200	1333	1541	1578	1782		3692
		Commercial	175	197	183	242	294	281	334	456	514		1065
		Foreign Pass.	190	290	430	286	348	531	612	462	448		928
FAS Rte. 273 to FA Rte. 47	4.782	All Vehicles	1129	1049	993	1053	1155	1284	1506	1636	1763		8431
		Commercial	221	227	191	259	284	271	327	472	509		2434
		Foreign Pass.	239	334	450	304	334	511	599	479	465		2224
FA Rte. 47 to FAS Rte. 275	4.405	All Vehicles	860	777	737	825	855	863	928	1055	1097		4832
		Commercial	168	168	142	203	210	182	201	305	317		1396
		Foreign Pass.	182	247	334	238	246	343	369	309	300		1322
FAS Rte. 275 to FA Rte. 19	3.349	All Vehicles	758	806	765	856	885	888	948	1079	1122		3758
		Commercial	148	174	147	211	218	187	206	312	324		1085
		Foreign Pass.	161	256	347	247	256	353	377	316	307		1028
FA Rte. 19 to Silver Bow County Line	0.610	All Vehicles	1715	1730	1640	1800	1950	2180	2520	2790	2940		1793
		Commercial	289	358	328	426	408	458	587	586	617		376
		Foreign Pass.	135	394	455	465	517	501	475	518	502		306
Silver Bow Co. Line to FA Rte. 3	8.386	All Vehicles	1960	1812	1720	2003	2150	2422	2840	3066	3227		27061
		Commercial	330	375	344	481	449	509	662	644	677		5677
		Foreign Pass.	154	413	476	515	570	557	534	569	552		4629
FA Rte. 3 to Brewery By-Pass	4.103	All Vehicles	3135	2554	2481	3117	3289	3876	4501	4790	5085		20864
		Commercial	548	548	517	767	720	853	1075	1072	1139		4673
		Foreign Pass.	248	564	660	805	832	857	846	866	840		3447
Brewery By-Pass to Butte	.562	All Vehicles	2820	2500	2400	3010	3170	3730	4300	4650	4940		2776
		Commercial	423	454	423	514	545	550	575	1041	1106		622
		Foreign Pass.	224	552	639	775	802	824	808	840	815		458
Through Butte	4.648	All Vehicles											
		Commercial											
		Foreign Pass.											

FEDERAL AID ROUTE NO. 2

ROAD SECTION	SECTION LENGTH	TYPE OF TRAFFIC	AVERAGE 24 HOUR TRAFFIC										1953 VEHICLE MILES
			1941	1946	1947	1948	1949	1950	1951	1952	1953	1954	
Butte to FAS Rte. 392	1.504	All Vehicles	1910	2380	2226	2280	2359	2870	3248	3453	3660		5505
		Commercial	325	399	461	572	458	677	763	803	851		1280
		Foreign Pass.	246	535	593	550	565	973	998	1079	1047		1575
FAS Rte. 392 to FAS Rte 393	0.898	All Vehicles	1445	2280	1951	2180	2259	2480	2562	2722	2833		2544
		Commercial	246	382	401	547	438	585	602	633	659		592
		Foreign Pass.	186	505	520	490	540	710	787	851	825		741
FAS Rte. 393 to Jefferson Co. Line	8.772	All Vehicles	1327	1341	1346	1378	1476	1622	1756	1845	1965		17237
		Commercial	225	225	378	346	286	383	442	429	457		4009
		Foreign Pass.	171	501	498	411	415	550	578	577	560		4912
Jefferson Co. Line to FA Rte. 29	8.772	All Vehicles	1025	1057	927	1149	1226	1256	1393	1576	1645		14430
		Commercial	174	177	171	287	238	296	327	367	383		3360
		Foreign Pass.	132	394	308	342	365	426	428	493	478		4193
FA Rte. 29 to FAS 401	8.150	All Vehicles	912	944	893	1024	1148	1195	1261	1409	1608		13105
		Commercial	162	160	183	254	235	298	303	350	399		3252
		Foreign Pass.	129	379	340	329	342	416	395	461	447		3643
FAS Rte. 401 to Whitehall	0.168	All Vehicles	1105	1089	960	1159	1283	1395	1407	1570	1857		312
		Commercial	196	185	197	294	263	347	338	390	461		77
		Foreign Pass.	156	437	366	372	382	485	441	513	498		84
Through Whitehall	1.018	All Vehicles											
		Commercial											
		Foreign Pass.											
Whitehall to FAS Rte. 359	6.316	All Vehicles	884	878	852	828	1027	1224	1210	1331	1300		8211
		Commercial	157	191	158	158	242	263	255	330	323		2040
		Foreign Pass.	124	332	388	396	389	547	437	435	422		2665
FAS Rte. 359 to FA Rte. 13	12.582	All Vehicles	691	776	757	732	957	1023	999	1100	1049		13198
		Commercial	123	169	140	140	226	220	210	273	260		3271
		Foreign Pass.	97	293	343	351	363	457	360	360	349		4391
FA Rte. 13 to Broadwater Co. Line	5.421	All Vehicles	545	783	717	736	899	1038	1019	1120	1040		5638
		Commercial	97	181	155	173	212	248	223	278	258		1399
		Foreign Pass.	77	250	273	296	341	395	338	366	355		1924

FEDERAL AID ROUTE NO. 2

ROAD SECTION	SECTION LENGTH	TYPE OF TRAFFIC	AVERAGE 24 HOUR TRAFFIC										1953 VEHICLE MILES
			1941	1946	1947	1948	1949	1950	1951	1952	1953	1954	
Broadwater Co. Line to FA Rte. 8	4.604	All Vehicles	568	778	704	725	885	1050	1030	1110	1040		4788
		Commercial	101	180	152	170	209	251	225	276	258		1188
		Foreign Pass.	80	248	268	292	335	400	341	363	352		1621
FA Rte. 8 to Gallatin Co. Line	0.134	All Vehicles	890	1292	1173	1278	1557	1712	1700	1810	2095		281
		Commercial	172	320	278	307	367	479	449	468	542		73
		Foreign Pass.	177	380	377	415	590	518	422	525	541		72
Gallatin Co. Line to Three Forks	2.185	All Vehicles	915	1325	1210	1301	1576	1750	1735	1810	2174		4750
		Commercial	177	327	287	314	373	490	458	468	562		1228
		Foreign Pass.	185	390	385	421	595	527	430	525	541		1182
Through Three Forks	.850	All Vehicles											
		Commercial											
		Foreign Pass.											
Three Forks to FAS Rte. 286	2.530	All Vehicles	1102	1250	1219	1358	1665	1910	1890	1950	2178		5510
		Commercial	213	310	289	326	453	535	499	504	563		1424
		Foreign Pass.	219	368	392	441	475	566	469	565	582		1472
FAS Rte. 286 to Manhattan	8.384	All Vehicles	1229	1201	1177	1320	1583	1929	1932	1924	2094		17556
		Commercial	237	312	279	317	431	540	510	498	541		4536
		Foreign Pass.	245	371	378	429	451	571	479	558	575		4821
Through Manhattan	0.842	All Vehicles											
		Commercial											
		Foreign Pass.											
Manhattan to FAS Rte. 288	.021	All Vehicles	1455	1670	1665	1739	2226	2275	2213	2447	2702		57
		Commercial	274	377	356	401	552	576	534	595	657		14
		Foreign Pass.	333	559	617	624	710	635	613	788	812		17
FAS Rte. 288 to Belgrade	8.518	All Vehicles	1338	1429	1498	1625	2135	2082	2088	2213	2246		19131
		Commercial	252	322	206	375	529	527	503	538	546		4651
		Foreign Pass.	306	479	555	583	681	581	579	713	734		6252
Through Belgrade	0.913	All Vehicles											
		Commercial											
		Foreign Pass.											

FEDERAL AID ROUTE NO. 2

ROAD SECTION	SECTION LENGTH	TYPE OF TRAFFIC	AVERAGE 24 HOUR TRAFFIC										1953 VEHICLE MILES
			1941	1946	1947	1948	1949	1950	1951	1952	1953	1954	
Belgrade to FAS Rte. 411	6.114	All Vehicles	1781	1686	1719	1822	2348	2558	2573	2785	2810		17180
		Commercial	335	380	368	421	582	647	620	678	684		4182
		Foreign Pass.	408	565	637	654	749	714	713	897	924		5649
FAS Rte. 411 to Bozeman	2.368	All Vehicles	2094	1749	1899	1915	2469	2698	2864	2949	3464		8203
		Commercial	394	394	410	475	607	683	691	717	843		1996
		Foreign Pass.	480	586	650	675	785	753	794	950	978		2316
Through Bozeman	2.672	All Vehicles											
		Commercial											
		Foreign Pass.											
Bozeman to Park Co. Line	12.099	All Vehicles	782	1107	1266	1384	1481	1656	1663	1851	1967		23799
		Commercial	162	206	217	289	301	431	403	411	437		5287
		Foreign Pass.	126	356	506	527	569	601	508	548	564		6824
Park Co. Line to Livingston	10.929	All Vehicles	836	1099	1184	1302	1404	1515	1581	1849	1944		21246
		Commercial	173	205	203	272	285	394	383	410	432		4721
		Foreign Pass.	135	353	473	496	539	550	483	547	563		6153
Through Livingston	1.979	All Vehicles											
		Commercial											
		Foreign Pass.											
Livingston to FAS Rte. 295	1.509	All Vehicles	758	906	1076	1288	1200	1179	1409	1587	1797		2712
		Commercial	135	171	185	247	299	305	379	405	458		691
		Foreign Pass.	190	306	368	395	372	381	406	495	510		770
FAS Rte. 295 to Sweet Grass Co. Line	17.224	All Vehicles	485	721	788	851	885	1032	1223	1391	1425		24544
		Commercial	86	136	136	164	220	267	329	355	363		6252
		Foreign Pass.	119	244	270	261	274	333	352	434	447		7699
Sweet Grass Co. Line to Big Timber	14.451	All Vehicles	642	727	698	759	840	997	1071	1166	1229		17760
		Commercial	114	137	120	146	209	258	288	297	313		4523
		Foreign Pass.	157	246	239	233	260	322	309	364	375		5419
Through Big Timber	.887	All Vehicles											
		Commercial											
		Foreign Pass.											

FEDERAL AID ROUTE NO. 2

ROAD SECTION	SECTION LENGTH	TYPE OF TRAFFIC	AVERAGE 24 HOUR TRAFFIC										1953 VEHICLE MILES
			1941	1946	1947	1948	1949	1950	1951	1952	1953	1954	
Big Timber to Stillwater Co. Line	21.956	All Vehicles	578	808	728	873	933	1096	1106	1172	1251		27467
		Commercial	128	184	180	209	188	252	259	306	327		7180
		Foreign Pass.	163	299	263	344	325	366	326	367	378		8299
Stillwater Co. Line to FAS Rte. 306	16.971	All Vehicles	672	747	733	877	964	1017	1178	1282	1307		22181
		Commercial	148	170	181	210	195	234	276	335	341		5787
		Foreign Pass.	190	277	265	359	335	340	347	401	413		7009
FAS Rte. 306 to Columbus	0.707	All Vehicles	736	892	864	1036	1130	1241	1484	1758	1724		1219
		Commercial	163	209	209	260	233	299	357	459	450		318
		Foreign Pass.	210	319	321	378	380	388	422	550	566		400
Through Columbus	0.588	All Vehicles											
		Commercial											
		Foreign Pass.											
Columbus to Yellowstone Co. Line	20.349	All Vehicles	700	1168	1106	1056	1186	1427	1571	1692	1742		35448
		Commercial	168	274	267	265	244	355	378	442	455		9259
		Foreign Pass.	184	417	411	385	398	462	447	529	545		11090
Yellowstone Co. Line to Laurel	5.148	All Vehicles	1080	1418	1472	1285	1452	1626	1890	1917	2138		11006
		Commercial	260	332	355	300	299	392	455	501	558		2873
		Foreign Pass.	284	507	547	433	488	509	538	600	618		3181
Through Laurel	1.036	All Vehicles											
		Commercial											
		Foreign Pass.											
Laurel to FAS Rte. 305	9.835	All Vehicles	2845	3073	3269	3613	3913	4151	4473	4921	5241		51545
		Commercial	708	858	938	1073	959	1183	1088	1246	1326		13041
		Foreign Pass.	518	604	633	748	830	814	972	985	955		9392
FAS Rte. 305 to Billings By-Pass Spur	3.269	All Vehicles	3377	3591	3826	4165	4370	4775	5515	5840	6210		20300
		Commercial	818	1022	1105	1241	1071	1366	1408	1519	1615		5279
		Foreign Pass.	592	679	727	837	926	912	1146	1107	1074		3511
Billings By-Pass Spur to Billings	0.221	All Vehicles	3527	3780	4031	4380	4590	5010	5410	5600	6000		1326
		Commercial	854	1076	1164	1305	1125	1433	600	650	696		154
		Foreign Pass.	618	715	766	880	973	957	1125	1062	1030		228

FEDERAL AID ROUTE NO. 2

ROAD SECTION	SECTION LENGTH	TYPE OF TRAFFIC	AVERAGE 24 HOUR TRAFFIC										1953 VEHICLE MILES
			1941	1946	1947	1948	1949	1950	1951	1952	1953	1954	
Through Billings	2.556	All Vehicles											
		Commercial											
		Foreign Pass.											
Billings to FA Rte. 16	0.344	All Vehicles	5080	5842	6322	6828	6950	7000	7100	7500	7950		2735
		Commercial	1005	1236	1275	1410	2029	2002	1813	1951	2068		711
		Foreign Pass.	730	821	1201	1297	1508	1337	1476	1422	1379		474
FA Rte. 16 to FA Rte. 16	3.489	All Vehicles	1715	1998	2654	2932	3137	3635	4042	4633	4740		16538
		Commercial	415	539	818	888	916	1083	1257	1391	1423		4965
		Foreign Pass.	301	476	466	557	681	691	756	861	878		3063
FA Rte. 16 to FAS Rte. 304	7.625	All Vehicles	1006	1121	1449	1630	1674	1921	2146	2338	2469		18826
		Commercial	269	269	376	455	475	582	596	636	671		5116
		Foreign Pass.	268	335	354	341	387	463	540	552	580		4422
FAS Rte. 304 to FAS Rte. 303	5.512	All Vehicles	909	1078	1157	1378	1420	1796	1960	2027	2119		11680
		Commercial	243	259	300	384	403	544	545	551	576		3175
		Foreign Pass.	242	322	283	288	328	433	493	479	503		2772
FAS Rte. 303 to FAS Rte. 303 Near Worden	4.614	All Vehicles	702	1031	1246	1392	1459	1757	1920	1987	2037		9399
		Commercial	188	248	323	388	443	532	534	540	554		2556
		Foreign Pass.	187	308	305	291	360	423	483	470	493		2275
FAS Rte. 303 to FAS Rte. 303 Near Nibbe	8.502	All Vehicles	615	781	939	1091	1070	1299	1450	1514	1695		14411
		Commercial	165	174	234	302	314	377	384	409	458		3894
		Foreign Pass.	164	261	287	328	310	388	454	455	478		4064
FAS Rte. 303 Near Nibbe to FA Rte. 48	25.234	All Vehicles	541	661	716	781	875	1012	1087	1161	1162		29322
		Commercial	145	147	178	216	256	293	251	298	298		7520
		Foreign Pass.	145	221	219	235	254	410	479	469	492		12415
FA Rte. 48 to Treasure Co. Line	3.630	All Vehicles	515	634	717	831	888	940	1086	1061	1058		3840
		Commercial	137	134	161	191	221	228	251	266	265		962
		Foreign Pass.	137	319	319	389	400	405	478	447	469		1702
Treasure Co. Line to FAS Rte. 311	14.377	All Vehicles	523	569	613	784	827	933	942	1059	1073		15426
		Commercial	140	120	137	180	206	227	218	227	230		3307
		Foreign Pass.	140	286	273	367	372	402	415	509	534		7677

FEDERAL AID ROUTE NO. 2

ROAD SECTION	SECTION LENGTH	TYPE OF TRAFFIC	AVERAGE 24 HOUR TRAFFIC										1953 VEHICLE MILES
			1941	1946	1947	1948	1949	1950	1951	1952	1953	1954	
FAS Rte. 311 to FAS Rte. 312 Near Hysham	3.919	All Vehicles	606	659	676	886	910	1043	1057	1194	1190		4664
		Commercial	162	153	155	214	242	268	258	277	276		1082
		Foreign Pass.	161	296	273	373	365	408	423	501	526		2061
FAS Rte. 312 to Rosebud Co. Line	10.511	All Vehicles	493	615	633	737	746	881	930	1094	1199		12602
		Commercial	132	147	165	193	198	229	224	274	300		3153
		Foreign Pass.	132	224	220	274	299	300	324	377	396		4162
Rosebud Co. Line to FAS Rte. 315	9.522	All Vehicles	582	656	682	781	770	916	1023	1087	1216		11579
		Commercial	156	157	178	205	183	238	246	272	304		2895
		Foreign Pass.	156	239	237	291	296	311	356	374	393		3742
FAS Rte. 315 to Forsyth	5.734	All Vehicles	702	756	787	1000	977	1146	1198	1326	1493		8561
		Commercial	187	182	213	265	246	317	299	336	379		2173
		Foreign Pass.	170	263	253	351	349	362	394	427	448		2569
Through Forsyth	2.179	All Vehicles											
		Commercial											
		Foreign Pass.											
Forsyth to Custer Co. Line	25.468	All Vehicles	597	601	723	840	867	949	1062	1166	1118		28473
		Commercial	159	189	151	218	215	213	235	333	320		8150
		Foreign Pass.	145	240	283	336	277	356	397	446	468		11919
Custer Co. Line to Miles City	18.558	All Vehicles	511	653	704	861	896	977	1071	1158	1175		21806
		Commercial	136	205	147	224	222	219	237	331	336		6235
		Foreign Pass.	124	261	276	335	287	366	401	443	465		8629
Through Miles City	1.277	All Vehicles											
		Commercial											
		Foreign Pass.											
Miles City to FA Rte. 17	1.315	All Vehicles	1258	1221	1247	1512	1838	2012	2134	2590	2671		3512
		Commercial	269	293	359	395	467	513	532	672	693		911
		Foreign Pass.	240	375	329	383	465	447	442	649	681		896
FA Rte. 17 to FAS Rte. 333	13.705	All Vehicles	187	247	292	346	392	413	455	477	508		6962
		Commercial	40	72	106	108	131	133	103	114	122		1672
		Foreign Pass.	28	53	40	62	65	69	106	124	130		1782

FEDERAL AID ROUTE NO. 2

ROAD SECTION	SECTION LENGTH	TYPE OF TRAFFIC	AVERAGE 24 HOUR TRAFFIC										1953 VEHICLE MILES
			1941	1946	1947	1948	1949	1950	1951	1952	1953	1954	
FAS Rte. 333 to Fallon Co. Line	33.751	All Vehicles	126	131	174	174	250	268	275	340	394		13298
		Commercial	27	38	63	54	84	86	62	94	109		3679
		Foreign Pass.	19	28	24	31	42	44	64	118	124		4185
Fallon Co. Line to FAS Rte. 320	6.065	All Vehicles	89	145	172	216	273	263	281	389	365		2214
		Commercial	19	42	62	67	91	84	63	107	101		613
		Foreign Pass.	13	32	24	39	46	44	65	134	141		855
FAS Rte. 320 to Plevna	12.377	All Vehicles	133	152	195	240	291	318	328	434	411		5087
		Commercial	29	44	71	75	97	102	74	120	113		1399
		Foreign Pass.	20	33	27	43	49	53	76	150	158		1956
Through Plevna	.757	All Vehicles											
		Commercial											
		Foreign Pass.											
Plevna to Baker	11.724	All Vehicles	213	371	298	372	445	514	540	613	590		6917
		Commercial	46	116	90	131	136	129	151	155	149		1747
		Foreign Pass.	32	34	55	48	67	97	127	175	184		2157
Through Baker	1.372	All Vehicles											
		Commercial											
		Foreign Pass.											
Baker to Mont.-N.D. Line	11.685	All Vehicles	144	147	168	223	237	325	345	404	393		4592
		Commercial	33	46	51	78	72	82	96	102	99		1157
		Foreign Pass.	42	13	31	29	36	61	81	115	121		1414
		All Vehicles	BREWERY BY-PASS SPUR (BUTTE)										
		Commercial											
		Foreign Pass.											
FA Rte. 2 to Butte	1.131	All Vehicles	1665	1660	1569	1970	2145	2360	2720	2855	2920		3302
		Commercial	325	315	295	325	415	519	600	636	650		735
		Foreign Pass.	95	111	97	115	127	135	160	189	193		218
Through Butte to Utah-Arizona Spur	0.631	All Vehicles											
		Commercial											
		Foreign Pass.											

FEDERAL AID ROUTE NO. 2

ROAD SECTION	SECTION LENGTH	TYPE OF TRAFFIC	AVERAGE 24 HOUR TRAFFIC										1953 VEHICLE MILES
			1941	1946	1947	1948	1949	1950	1951	1952	1953	1954	
Utah-Arizona Spur to FA Rte. 2	2.138	All Vehicles Commercial Foreign Pass.											
		All Vehicles Commercial Foreign Pass.		UTAH-ARIZONA SPUR (BUTTE)									
Brewery By-Pass to FA Rte. 3 in Butte	.841	All Vehicles Commercial Foreign Pass.											
		All Vehicles Commercial Foreign Pass.		SOUTH SIDE BY-PASS SPUR (BILLINGS)									
FA Rte. 2 to Billings	0.370	All Vehicles Commercial Foreign Pass.			2530 587 111	2682 623 118	2870 666 126	2910 832 150	3010 850 180	3310 935 198	3532 998 211		1307 369 78
Through Billings to FA Rte. 2 in Billings	2.334	All Vehicles Commercial Foreign Pass.											
		All Vehicles Commercial Foreign Pass.											
		All Vehicles Commercial Foreign Pass.											
		All Vehicles Commercial Foreign Pass.											
		All Vehicles Commercial Foreign Pass.											

FEDERAL AID ROUTE NO. 3

ROAD SECTION	SECTION LENGTH	TYPE OF TRAFFIC	AVERAGE 24 HOUR TRAFFIC										1953 VEHICLE MILES
			1941	1946	1947	1948	1949	1950	1951	1952	1953	1954	
Montana-Idaho Line to Lima	15.229	All Vehicles	190	223	198	264	304	343	361	404	473		7203
		Commercial	42	54	46	67	70	93	93	116	136		2071
		Foreign Pass.	15	115	98	133	164	163	147	172	167		2543
Through Lima	1.110	All Vehicles											
		Commercial											
		Foreign Pass.											
Lima to FAS Rte. 324	26.610	All Vehicles	277	295	278	287	322	371	440	454	473		12586
		Commercial	61	71	65	73	74	100	113	131	136		3619
		Foreign Pass.	22	152	138	145	174	176	179	193	187		4976
FAS Rte. 324 to Dillon	21.299	All Vehicles	378	503	430	438	457	493	570	674	696		14824
		Commercial	83	122	100	112	106	133	147	194	201		4281
		Foreign Pass.	30	190	213	221	247	234	231	287	278		5921
Through Dillon	1.422	All Vehicles											
		Commercial											
		Foreign Pass.											
Dillon to FA Rte. 49	0.025	All Vehicles	1033	993	968	1010	1279	1335	1350	1440	1450		36
		Commercial	227	283	252	300	404	370	363	389	391		10
		Foreign Pass.	83	251	240	236	282	414	305	338	328		8
FA Rte. 49 to Madison Co. Line	22.506	All Vehicles	460	460	420	438	512	545	624	676	691		15552
		Commercial	101	131	109	130	140	151	168	183	187		4209
		Foreign Pass.	37	116	104	103	132	168	141	159	154		3466
Madison Co. Line to Silver Bow Co. Line	7.283	All Vehicles	389	360	352	354	411	516	580	586	649		4727
		Commercial	86	102	92	105	112	143	156	158	175		1274
		Foreign Pass.	31	91	87	83	106	160	131	138	134		976
Silver Bow Co. Line to FA Rte. 46	10.009	All Vehicles	428	376	384	415	443	528	625	620	723		7236
		Commercial	94	107	100	123	121	146	168	167	195		1952
		Foreign Pass.	34	95	95	98	114	164	141	146	142		1421
FA Rte. 46 to FA Rte. 2	19.089	All Vehicles	605	511	476	533	571	708	760	755	891		17008
		Commercial	133	149	112	157	156	188	232	205	242		4619
		Foreign Pass.	49	97	132	109	147	200	143	150	145		2768

FEDERAL AID ROUTE NO. 3

ROAD SECTION	SECTION LENGTH	TYPE OF TRAFFIC	AVERAGE 24 HOUR TRAFFIC										1953 VEHICLE MILES
			1941	1946	1947	1948	1949	1950	1951	1952	1953	1954	
FA Rte. 2 to Brewery By-Pass (Coincident with Rte. 2)	4.103	All Vehicles Commercial Foreign Pass.	3135 548 248	2554 548 564	2481 517 660	3117 767 805	3289 720 832	3876 853 857	4501 1075 846	4790 1072 866	5085 1138 840		20864 4669 3446
Brewery By-Pass to Butte (Coincident with Rte. 2)	.562	All Vehicles Commercial Foreign Pass.	2820 423 224	2500 454 552	2415 423 639	3010 514 775	3170 545 802	3730 550 824	4300 575 808	4650 1041 840	4940 1107 815		2776 622 458
Through Butte to FA Rte. 2 (Coincident with FA Rte. 2)	1.065	All Vehicles Commercial Foreign Pass.											
FA Rte. 2 to City Limits	.999	All Vehicles Commercial Foreign Pass.											
Butte to Jefferson Co. Line	3.837	All Vehicles Commercial Foreign Pass.	1400 326 161	1376 352 187	1399 281 206	1441 289 282	1675 409 323	1913 381 369	2199 484 329	2162 465 338	2243 483 338		8606 1853 1297
Jefferson Co. Line to Boulder	30.315	All Vehicles Commercial Foreign Pass.	529 102 50	410 105 56	439 103 75	525 106 103	547 119 100	565 112 109	731 161 109	832 179 130	802 173 130		24313 5244 3941
Through Boulder	1.131	All Vehicles Commercial Foreign Pass.											
Boulder to Lewis & Clark Co. Line	25.719	All Vehicles Commercial Foreign Pass.	656 126 62	483 125 66	498 168 86	564 136 74	563 108 96	575 131 96	644 126 97	817 183 115	771 173 115		19829 4449 2958
Lewis & Clark Co. Line to Helena	2.119	All Vehicles Commercial Foreign Pass.	714 175 87	549 142 75	584 113 83	669 162 87	694 133 117	782 178 131	849 166 127	1083 243 153	1038 233 153		2199 494 324
Through Helena	3.744	All Vehicles Commercial Foreign Pass.											

FEDERAL AID ROUTE NO. 3

ROAD SECTION	SECTION LENGTH	TYPE OF TRAFFIC	AVERAGE 24 HOUR TRAFFIC										1953 VEHICLE MILES
			1941	1946	1947	1948	1949	1950	1951	1952	1953	1954	
Helena to FAS Rte. 279	6.078	All Vehicles	1078	956	1025	1082	1464	1548	1604	1949	1738		10564
		Commercial	206	233	215	304	398	378	411	463	413		2510
		Foreign Pass.	102	207	267	249	353	364	361	427	440		2674
FAS Rte. 279 to FA Rte. 9	27.237	All Vehicles	585	553	644	675	763	852	868	1096	1104		30070
		Commercial	104	95	111	151	155	172	190	234	235		6401
		Foreign Pass.	74	167	213	198	235	248	246	300	309		8416
FA Rte. 9 to Cascade Co. Line	15.078	All Vehicles	546	521	573	594	644	713	783	823	865		13042
		Commercial	87	111	114	126	111	137	173	150	157		2367
		Foreign Pass.	117	139	157	165	173	207	205	195	201		3031
Cascade Co. Line to Cascade	16.303	All Vehicles	540	517	584	592	635	705	802	857	857		13972
		Commercial	86	110	116	125	110	135	178	156	156		2543
		Foreign Pass.	116	138	160	165	171	205	210	203	209		3407
Through Cascade	1.102	All Vehicles											
		Commercial											
		Foreign Pass.											
Cascade to FAS Rte. 330	14.449	All Vehicles	650	488	705	749	833	865	909	1042	1044		15085
		Commercial	103	126	140	159	144	166	201	190	190		2745
		Foreign Pass.	139	157	192	209	224	252	238	247	254		3670
FAS Rte. 330 to Sun River Spur	9.279	All Vehicles	1005	809	1040	1083	1243	1324	1402	1874	1677		15561
		Commercial	159	173	207	230	215	254	311	341	305		2830
		Foreign Pass.	215	216	284	303	334	385	366	444	457		4240
Sun River Spur to Great Falls	0.278	All Vehicles	1275	1097	1456	2036	2117	2451	2540	1090	1200		334
		Commercial	202	234	299	432	365	470	555	198	218		61
		Foreign Pass.	272	292	288	569	579	713	655	258	266		74
Through Great Falls	2.470	All Vehicles											
		Commercial											
		Foreign Pass.											
Great Falls to FA Rte. 21	8.805	All Vehicles	1515	1580	1849	1966	2316	2347	2653	2732	2795		24610
		Commercial	425	468	574	598	750	784	742	879	899		7916
		Foreign Pass.	65	128	189	187	260	314	310	297	303		2668

FEDERAL AID ROUTE NO. 3

ROAD SECTION	SECTION LENGTH	TYPE OF TRAFFIC	AVERAGE 24 HOUR TRAFFIC										1953 VEHICLE MILES
			1941	1946	1947	1948	1949	1950	1951	1952	1953	1954	
FA Rte. 21 to FA Rte. 24	8.145	All Vehicles	815	890	907	1109	1165	1304	1303	1335	1448		11794
		Commercial	234	219	245	286	388	428	354	378	410		3339
		Foreign Pass.	50	49	86	110	143	161	152	145	148		1205
FA Rte. 24 to Teton Co. Line	12.102	All Vehicles	475	427	421	571	542	725	617	675	761		9210
		Commercial	105	105	109	132	156	259	161	166	187		2263
		Foreign Pass.	52	31	57	67	94	106	96	95	97		1174
Teton Co. Line to Fairfield	3.004	All Vehicles	568	535	529	603	621	776	845	825	821		2466
		Commercial	126	131	137	140	179	277	221	203	202		607
		Foreign Pass.	62	39	71	85	108	122	118	117	119		357
Through Fairfield	0.829	All Vehicles											
		Commercial											
		Foreign Pass.											
Fairfield to Choteau	16.486	All Vehicles	375	331	386	401	501	596	639	603	632		10419
		Commercial	83	83	101	92	139	167	173	157	164		2704
		Foreign Pass.	40	51	69	43	54	115	112	96	98		1616
Through Choteau	1.193	All Vehicles											
		Commercial											
		Foreign Pass.											
Choteau to FAS Rte. 219	20.827	All Vehicles	383	306	330	316	310	351	397	403	418		8706
		Commercial	47	64	118	91	74	73	84	89	92		1916
		Foreign Pass.	28	92	122	104	119	134	155	160	163		3395
FAS Rte. 219 to Pondera Co. Line	5.630	All Vehicles	205	160	204	204	218	230	273	304	317		1785
		Commercial	26	33	72	58	52	55	58	67	70		394
		Foreign Pass.	15	42	67	67	84	88	106	121	123		692
Pondera Co. Line to FAS Rte. 216	16.073	All Vehicles	215	150	205	206	238	235	272	345	322		5175
		Commercial	28	31	72	59	57	56	58	76	71		1141
		Foreign Pass.	16	39	67	67	92	90	106	137	140		2250
FAS Rte. 216 to Glacier Co. Line	4.910	All Vehicles	197	157	195	200	223	220	265	340	300		1473
		Commercial	25	26	41	50	41	47	62	78	69		339
		Foreign Pass.	14	53	74	65	74	73	86	104	106		520

FEDERAL AID ROUTE NO. 3

ROAD SECTION	SECTION LENGTH	TYPE OF TRAFFIC	AVERAGE 24 HOUR TRAFFIC										1953 VEHICLE MILES
			1941	1946	1947	1948	1949	1950	1951	1952	1953	1954	
Glacier Co. Line to FA Rte. 1	21.907	All Vehicles	173	180	204	228	274	257	300	398	351		7689
		Commercial	22	30	42	57	50	55	70	91	81		1774
		Foreign Pass.	12	60	78	74	91	85	98	122	124		2716
FA Rte. 1 to FA Rte. 44 (Future) (Coincident with Rte. 1)	2.272	All Vehicles	625	640	611	773	925	1012	1063	1308	1286		2922
		Commercial	90	130	130	193	211	277	250	287	282		641
		Foreign Pass.	39	188	193	202	256	259	311	394	402		913
FA Rte. 44 to Browning (Coincident with Rte. 1)	0.888	All Vehicles	700	710	675	809	1020	1030	1075	1350	1330		1181
		Commercial	101	144	144	212	233	282	253	296	292		259
		Foreign Pass.	44	208	213	223	283	264	315	407	415		369
Through Browning (Coincident with Rte. 1)	0.719	All Vehicles											
		Commercial											
		Foreign Pass.											
Browning to FA Rte. 44 (P.T.W.)(Coincident with Rte. 1)	0.089	All Vehicles	515	577	758	750	835	927	953	1057	1039		92
		Commercial	99	117	161	197	190	254	224	232	228		20
		Foreign Pass.	101	170	239	207	231	237	279	319	325		29
FA Rte. 44 (P.T.W.) to FA Rte. 1 (Coincident with Rte. 1)	11.987	All Vehicles	219	221	274	263	321	347	360	392	378		4531
		Commercial	42	45	58	69	73	95	85	86	83		995
		Foreign Pass.	43	65	86	73	89	89	105	153	156		1870
FA Rte. 1 to FA Rte. 39	33.062	All Vehicles	193	223	279	285	351	343	377	423	420		13886
		Commercial	28	25	38	42	43	47	80	93	92		3042
		Foreign Pass.	12	132	204	169	232	218	235	250	242		8001
FA Rte. 39 to Montana-Canadian Line	6.325	All Vehicles	113	61	102	84	105	93	128	156	195		1233
		Commercial	16	7	18	12	13	15	26	34	43		272
		Foreign Pass.	7	41	82	50	69	53	69	92	89		563
		All Vehicles		SUN RIVER SPUR									
		Commercial											
		Foreign Pass.											
FA Rte. 33 to Great Falls	0.843	All Vehicles		UNDER CONSTRUCTION					2906	4093	4165		3511
		Commercial							806	1135	1155		974
		Foreign Pass.							70	186	192		162

FEDERAL AID ROUTE NO. 3

ROAD SECTION	SECTION LENGTH	TYPE OF TRAFFIC	AVERAGE 24 HOUR TRAFFIC										1953 VEHICLE MILES
			1941	1946	1947	1948	1949	1950	1951	1952	1953	1954	
Through Great Falls to FA Rte. 41	.577	All Vehicles Commercial Foreign Pass.		Under Construction									
		All Vehicles Commercial Foreign Pass.		FEDERAL AID ROUTE NO. 4									
Montana-Wyoming Line to FAS Rte. 308	24.724	All Vehicles Commercial Foreign Pass.	446 191 72	555 154 166	529 170 175	578 173 196	557 185 189	674 220 241	620 201 231	667 210 251	671 212 241		16590 5241 5958
FAS Rte. 308 to Bridger	0.971	All Vehicles Commercial Foreign Pass.	765 327 124	903 273 205	853 305 210	920 315 223	979 350 234	1237 419 297	1202 420 310	1217 411 321	1233 416 308		1197 404 299
Through Bridger	0.521	All Vehicles Commercial Foreign Pass.											
Bridger to Fromberg	6.491	All Vehicles Commercial Foreign Pass.	725 310 117	952 296 267	804 306 160	921 305 231	893 329 231	1112 417 270	1240 392 310	1211 390 300	1192 384 288		7737 2492 1869
Through Fromberg	0.516	All Vehicles Commercial Foreign Pass.											
Fromberg to FA Rte. 28	9.572	All Vehicles Commercial Foreign Pass.	830 355 134	746 232 209	861 328 172	1025 330 257	892 328 231	1011 379 246	1098 347 275	1158 373 287	1178 379 275		11276 3628 2632
FA Rte. 28 to Yellowstone Co. Line	8.058	All Vehicles Commercial Foreign Pass.	1261 459 214	1284 345 376	1246 402 269	1539 450 390	1475 434 375	1718 553 390	1829 515 441	1845 552 444	2023 605 426		16301 4875 3433
Yellowstone Co. Line to Laurel	3.273	All Vehicles Commercial Foreign Pass.	1330 484 226	1438 387 421	1470 474 317	1865 545 473	1802 530 465	1881 606 427	2110 594 508	2269 678 546	2435 728 524		7970 2383 1715

FEDERAL AID ROUTE NO. 4

ROAD SECTION	SECTION LENGTH	TYPE OF TRAFFIC	AVERAGE 24 HOUR TRAFFIC										1953 VEHICLE MILES
			1941	1946	1947	1948	1949	1950	1951	1952	1953	1954	
Through Laurel to FA Rte. 2	0.625	All Vehicles Commercial Foreign Pass.											
		All Vehicles Commercial Foreign Pass.		FEDERAL AID ROUTE NO. 5									
FA Rte. 2 Near DeSmet to Lake Co. Line	15.222	All Vehicles Commercial Foreign Pass.	740 153 87	774 188 173	921 274 186	926 270 163	994 331 143	1095 290 188	1264 331 221	1314 369 257	1382 388 270		21037 5906 4110
Lake Co. Line to FA Rte 6	12.356	All Vehicles Commercial Foreign Pass.	873 180 103	858 208 192	963 286 195	1024 299 181	1131 377 163	1196 317 206	1280 336 224	1402 394 274	1477 415 288		18250 5128 3558
FA Rte. 6 to St. Ignatius	4.945	All Vehicles Commercial Foreign Pass.	654 123 78	718 220 103	814 255 101	1071 296 157	1049 335 151	1132 360 185	1156 327 201	1325 346 210	1465 382 220		7244 1889 1088
Through St. Ignatius	1.112	All Vehicles Commercial Foreign Pass.											
St. Ignatius to FAS Rte 212	9.037	All Vehicles Commercial Foreign Pass.	894 229 99	792 243 114	846 265 105	895 247 132	888 283 128	1158 368 189	1168 330 204	1439 376 225	1317 344 236		11902 3109 2133
FAS Rte. 212 to Ronan	4.479	All Vehicles Commercial Foreign Pass.	966 247 106	890 273 128	958 300 119	975 269 143	1014 323 146	1243 395 203	1217 344 213	1312 342 240	1355 354 252		6069 1586 1129
Through Ronan	0.931	All Vehicles Commercial Foreign Pass.											
Ronan to FAS Rte. 210	11.651	All Vehicles Commercial Foreign Pass.	956 245 105	902 246 114	853 225 176	955 295 139	1124 339 142	1200 403 196	1329 371 225	1379 391 245	1411 400 257		16440 4660 2994

FEDERAL AID ROUTE NO. 5

ROAD SECTION	SECTION LENGTH	TYPE OF TRAFFIC	AVERAGE 24 HOUR TRAFFIC										1953 VEHICLE MILES
			1941	1946	1947	1948	1949	1950	1951	1952	1953	1954	
FAS Rte. 210 to Polson	1.325	All Vehicles	1380	1252	1220	1402	1591	1643	1785	1800	1830		2425
		Commercial	342	362	344	428	511	544	534	527	536		710
		Foreign Pass.	126	141	210	170	172	210	235	260	273		362
Through Polson	0.656	All Vehicles											
		Commercial											
		Foreign Pass.											
Polson to FA Rte. 36	17.327	All Vehicles	584	520	585	611	653	619	546	543	518		8975
		Commercial	144	154	180	178	202	173	172	151	144		2495
		Foreign Pass.	53	82	111	103	136	128	81	96	101		1750
FA Rte. 36 to FAS Rte. 352	5.213	All Vehicles	383	457	481	507	547	597	577	557	473		2466
		Commercial	69	104	140	138	146	167	182	154	131		683
		Foreign Pass.	44	119	99	92	131	124	85	99	104		542
FAS Rte. 352 to Flathead Co. Line	10.672	All Vehicles	434	454	497	523	515	603	578	564	508		5421
		Commercial	78	103	145	142	138	148	185	163	147		1569
		Foreign Pass.	50	118	103	95	123	143	112	117	123		1313
Flathead Co. Line to FAS Rte. 208	11.041	All Vehicles	759	611	736	770	806	849	914	853	859		9484
		Commercial	137	138	215	209	215	209	293	247	248		2738
		Foreign Pass.	88	159	152	140	193	201	178	176	185		2043
FAS Rte. 208 to FAS Rte. 207	5.459	All Vehicles	998	1087	1239	1254	1379	1525	1577	1697	1710		9335
		Commercial	181	248	410	357	368	406	506	470	474		2588
		Foreign Pass.	115	164	206	225	330	361	307	351	368		2009
FAS Rte. 207 to Kalispell	1.789	All Vehicles	1246	1420	1528	1581	1733	1858	1969	2038	2081		3723
		Commercial	232	333	384	479	508	492	632	572	584		1045
		Foreign Pass.	117	186	237	245	355	400	383	421	442		791
Through Kalispell	1.547	All Vehicles											
		Commercial											
		Foreign Pass.											
Kalispell to FA Rte. 38	12.310	All Vehicles	942	980	877	895	911	1074	1199	1265	1210		14895
		Commercial	268	243	181	190	266	257	274	265	253		3114
		Foreign Pass.	89	95	94	81	72	89	102	111	116		1428

FEDERAL AID ROUTE NO. 5

ROAD SECTION	SECTION LENGTH	TYPE OF TRAFFIC	AVERAGE 24 HOUR TRAFFIC										1953 VEHICLE MILES
			1941	1946	1947	1948	1949	1950	1951	1952	1953	1954	
FA Rte. 38 to Whitefish	1.451	All Vehicles	1040	1308	1297	1469	1475	1921	2021	2130	1978		2870
		Commercial	296	315	261	325	432	499	478	476	442		641
		Foreign Pass.	99	124	139	116	117	159	145	153	161		234
Through Whitefish	0.963	All Vehicles											
		Commercial											
		Foreign Pass.											
Whitefish to Olney	16.795	All Vehicles	209	206	271	338	319	384	439	459	607		10195
		Commercial	61	87	129	154	99	186	104	103	136		2284
		Foreign Pass.	2	16	22	23	37	24	32	33	35		588
Olney to Lincoln Co. Line	12.225	All Vehicles	89	133	170	144	134	151	174	196	256		3130
		Commercial	30	56	81	66	65	73	41	86	112		1369
		Foreign Pass.	1	10	14	9	13	9	12	10	10		122
Lincoln Co. Line to Eureka	21.453	All Vehicles	121	211	174	193	188	230	244	261	370		7938
		Commercial	41	89	83	88	91	112	58	115	163		3497
		Foreign Pass.	1	16	14	12	18	14	18	13	14		300
Through Eureka	1.190	All Vehicles											
		Commercial											
		Foreign Pass.											
Eureka to FA Rte. 33	1.366	All Vehicles	240	332	389	459	273	388	455	470	653		892
		Commercial	70	141	185	210	133	188	108	207	287		392
		Foreign Pass.	2	25	31	28	26	24	33	24	25		34
FA Rte. 33 to Montana-Canadian Line	6.455	All Vehicles	48	76	72	87	55	84	75	98	90		581
		Commercial	13	38	40	40	28	50	18	50	46		297
		Foreign Pass.	1	6	6	6	7	7	5	8	8		52
		All Vehicles											
		Commercial											
		Foreign Pass.											
		All Vehicles											
		Commercial											
		Foreign Pass.											

FEDERAL AID ROUTE NO. 6

ROAD SECTION	SECTION LENGTH	TYPE OF TRAFFIC	AVERAGE 24 HOUR TRAFFIC										1953 VEHICLE MILES
			1941	1946	1947	1948	1949	1950	1951	1952	1953	1954	
Montana-Idaho Line to FAS Rte. 202	11.840	All Vehicles	142	186	155	168	184	187	340	422	362		4286
		Commercial	27	47	43	42	61	54	105	161	139		1646
		Foreign Pass.	31	92	80	95	85	70	149	147	153		1812
FAS Rte. 202 to Trout Creek	17.263	All Vehicles	111	179	178	198	213	260	304	364	366		6318
		Commercial	21	44	51	44	73	85	98	139	140		2417
		Foreign Pass.	25	83	84	106	95	88	124	122	127		2192
Trout Creek to Thompson Falls	22.545	All Vehicles	181	225	262	273	329	376	446	502	569		12828
		Commercial	36	55	75	71	114	122	144	191	217		4892
		Foreign Pass.	41	104	123	146	116	127	182	169	176		3968
Through Thompson Falls	1.050	All Vehicles											
		Commercial											
		Foreign Pass.											
Thompson Falls to Plains	24.207	All Vehicles	262	400	392	421	414	463	507	654	653		15807
		Commercial	49	132	127	142	130	155	185	224	224		5422
		Foreign Pass.	42	77	68	61	72	63	72	79	82		1985
Through Plains	0.557	All Vehicles											
		Commercial											
		Foreign Pass.											
Plains to FA Rte. 36	0.380	All Vehicles	502	576	629	715	735	724	922	990	1068		406
		Commercial	108	190	204	241	232	243	336	340	367		139
		Foreign Pass.	44	111	108	104	128	98	130	120	125		47
FA Rte. 36 to FAS Rte. 382	18.761	All Vehicles	272	249	305	305	302	317	381	446	483		9061
		Commercial	59	62	89	97	78	100	132	140	151		2833
		Foreign Pass.	24	43	42	33	46	33	48	51	53		994
FAS Rte. 382 to Lake Co. Line	19.920	All Vehicles	371	289	324	328	389	417	464	468	499		9940
		Commercial	80	101	100	117	100	170	150	167	178		3546
		Foreign Pass.	33	40	38	36	59	52	53	52	54		1076
Lake Co. Line to FA Rte. 5	1.023	All Vehicles	358	383	438	485	537	678	756	741	646		661
		Commercial	78	134	136	173	138	277	245	264	230		235
		Foreign Pass.	32	53	51	53	82	84	86	82	85		87

FEDERAL AID ROUTE NO. 7

ROAD SECTION	SECTION LENGTH	TYPE OF TRAFFIC	AVERAGE 24 HOUR TRAFFIC										1953 VEHICLE MILES
			1941	1946	1947	1948	1949	1950	1951	1952	1953	1954	
Montana-Idaho Line to Darby	30.495	All Vehicles	209	205	200	236	237	234	242	297	289		8813
		Commercial	49	85	89	110	98	103	68	132	128		3903
		Foreign Pass.	15	34	30	21	29	30	28	46	45		1372
Through Darby	0.723	All Vehicles											
		Commercial											
		Foreign Pass.											
Darby to FA Rte. 35	13.341	All Vehicles	380	529	635	680	687	733	749	783	770		10273
		Commercial	90	219	242	260	300	272	281	301	296		3949
		Foreign Pass.	27	53	100	75	80	89	79	77	75		1001
FA Rte. 35 to Hamilton	2.060	All Vehicles	958	1033	1191	1315	1349	1645	1547	1635	1774		3654
		Commercial	238	396	437	529	576	614	584	606	658		1355
		Foreign Pass.	53	80	147	125	135	155	129	135	131		270
Through Hamilton	1.384	All Vehicles											
		Commercial											
		Foreign Pass.											
Hamilton to FAS Rte. 370	11.027	All Vehicles	884	1170	1254	1296	1162	1295	1137	1156	1093		12053
		Commercial	196	377	350	416	371	330	336	411	388		4278
		Foreign Pass.	44	180	190	152	153	208	169	149	145		1599
FAS Rte. 370 to FAS Rte. 269	7.492	All Vehicles	610	646	672	687	722	820	742	750	689		5162
		Commercial	135	208	187	221	230	209	219	266	245		1836
		Foreign Pass.	31	99	102	80	95	132	111	97	94		704
FAS Rte. 269 to Missoula Co. Line	10.255	All Vehicles	619	786	890	913	967	1073	1151	1164	1291		13239
		Commercial	140	242	248	293	281	302	344	350	388		3979
		Foreign Pass.	29	94	118	85	103	143	156	125	121		1241
Missoula Co. Line to FAS Rte. 412	6.777	All Vehicles	659	798	927	914	1047	1130	1209	1220	1444		9786
		Commercial	149	245	258	294	305	318	362	367	434		2941
		Foreign Pass.	31	96	123	85	112	150	164	132	128		867
FAS Rte. 412 to FAS Rte. 265	8.882	All Vehicles	987	1145	1223	1245	1493	1610	1594	1652	1810		16076
		Commercial	223	353	342	400	434	452	477	496	544		4832
		Foreign Pass.	47	137	162	116	160	214	216	178	173		1537

FEDERAL AID ROUTE NO. 7

ROAD SECTION	SECTION LENGTH	TYPE OF TRAFFIC	AVERAGE 24 HOUR TRAFFIC										1953 VEHICLE MILES
			1941	1946	1947	1948	1949	1950	1951	1952	1953	1954	
FAS Rte. 265 to FAS Rte. 390	0.310	All Vehicles	2110	2995	3078	3180	3920	4050	3731	3801	4150		1286
		Commercial	476	919	856	1024	1141	1138	1116	1142	1247		387
		Foreign Pass.	100	360	408	296	419	539	506	410	398		123
FAS Rte. 390 to Missoula	0.407	All Vehicles	2300	1698	1818	1880	2320	2400	2211	2411	2640		1074
		Commercial	519	340	400	450	675	674	661	725	793		323
		Foreign Pass.	109	250	241	175	248	319	300	260	252		103
Through Missoula to FA Rte. 2	1.329	All Vehicles											
		Commercial											
		Foreign Pass.											
		All Vehicles		FEDERAL AID ROUTE NO. 8									
		Commercial											
		Foreign Pass.											
FA Rte. 2 Near Garrison to FAS Rte. 407	3.914	All Vehicles	512	520	644	703	720	709	899	986	1025		4012
		Commercial	90	105	113	136	178	167	195	228	237		928
		Foreign Pass.	138	172	291	283	291	240	365	347	357		1397
FAS Rte. 407 to FAS Rte. 272	9.021	All Vehicles	550	615	713	780	758	767	883	965	1003		9048
		Commercial	97	125	125	151	187	180	192	223	232		2093
		Foreign Pass.	148	204	322	314	305	260	359	340	350		3157
FAS Rte. 272 to Lewis & Clark County Line	14.926	All Vehicles	544	618	740	736	739	736	839	949	985		14702
		Commercial	96	125	130	142	183	173	182	219	227		3388
		Foreign Pass.	147	204	333	297	302	250	341	334	344		5135
Lewis & Clark Co. Line to FAS Rte. 356	12.948	All Vehicles	736	673	761	746	860	899	934	1062	1187		15369
		Commercial	131	136	133	144	212	211	203	245	274		3548
		Foreign Pass.	198	213	343	301	346	305	379	374	385		4985
FAS Rte. 356 to Helena	1.343	All Vehicles	1525	1480	1630	1600	1750	1840	1890	2210	2440		3277
		Commercial	269	300	285	309	432	432	410	510	563		756
		Foreign Pass.	254	491	735	645	705	624	768	778	801		1076
Through Helena to FA Rte. 3	1.626	All Vehicles											
		Commercial											
		Foreign Pass.											

FEDERAL AID ROUTE NO. 8

ROAD SECTION	SECTION LENGTH	TYPE OF TRAFFIC	AVERAGE 24 HOUR TRAFFIC										1953 VEHICLE MILES
			1941	1946	1947	1948	1949	1950	1951	1952	1953	1954	
FA Rte. 3 to City Limits (Coincident with Rte. 3)	1.857	All Vehicles Commercial Foreign Pass.											
Helena to East Helena	3.128	All Vehicles Commercial Foreign Pass.	1612 236 225	1369 338 229	1527 376 301	2017 482 296	2415 512 408	2411 608 325	2699 537 371	3045 677 431	3142 698 444		9828 2183 1389
Through East Helena	1.250	All Vehicles Commercial Foreign Pass.											
East Helena to Jefferson Co. Line	4.659	All Vehicles Commercial Foreign Pass.	670 148 105	599 131 190	639 144 161	716 172 184	942 200 265	1078 238 259	1113 291 329	1203 331 320	1224 337 330		5703 1570 1537
Jefferson Co. Line to Broadwater Co. Line	1.537	All Vehicles Commercial Foreign Pass.	543 120 86	586 128 186	647 146 163	678 162 174	885 188 235	990 219 238	921 241 272	978 269 260	1073 295 268		1649 453 412
Broadwater Co. Line to Townsend	20.984	All Vehicles Commercial Foreign Pass.	502 111 79	574 126 182	604 136 152	656 157 168	673 143 215	777 172 186	826 216 244	863 237 229	1011 278 236		21215 5834 4952
Through Townsend	1.108	All Vehicles Commercial Foreign Pass.											
Townsend to FAS Rte. 285	10.532	All Vehicles Commercial Foreign Pass.	470 113 70	602 132 191	694 157 174	623 165 213	654 148 209	707 156 170	730 191 216	757 208 201	802 221 207		8447 2328 2180
FAS Rte. 285 to FA Rte. 2	20.967	All Vehicles Commercial Foreign Pass.	398 96 60	488 98 178	587 119 181	538 120 214	591 113 218	599 113 171	616 147 206	715 170 232	826 196 239		17319 4110 5011
		All Vehicles Commercial Foreign Pass.											

FEDERAL AID ROUTE NO. 9

ROAD SECTION	SECTION LENGTH	TYPE OF TRAFFIC	AVERAGE 24 HOUR TRAFFIC										1953 VEHICLE MILES
			1941	1946	1947	1948	1949	1950	1951	1952	1953	1954	
FA Rte. 3 Near Wolf Creek to FA Rte. 24	22.969	All Vehicles	91	81	81	99	120	132	146	168	181		4157
		Commercial	14	22	21	33	40	44	52	53	57		1309
		Foreign Pass.	20	10	13	14	22	18	25	23	24		551
FA Rte. 24 to Augusta	18.355	All Vehicles	97	73	78	97	116	128	133	176	213		3910
		Commercial	16	20	20	32	39	42	47	56	67		1230
		Foreign Pass.	21	9	12	13	21	17	25	24	25		459
Augusta to FA Rte. 24	1.336	All Vehicles	355	325	319	375	359	407	402	413	432		577
		Commercial	78	90	82	123	121	135	142	131	137		183
		Foreign Pass.	13	41	51	52	66	55	68	57	59		79
FA Rte. 24 to Teton Co. Line	3.275	All Vehicles	184	168	152	195	197	214	230	226	267		874
		Commercial	55	47	32	62	66	66	72	70	83		272
		Foreign Pass.	9	34	31	36	36	32	49	43	44		144
Teton Co. Line to FAS Rte. 408	1.689	All Vehicles	148	147	133	159	161	190	205	200	235		397
		Commercial	44	41	28	50	54	59	65	62	73		123
		Foreign Pass.	7	30	27	29	29	29	45	38	39		66
FAS Rte. 408 to Choteau	19.152	All Vehicles	157	121	142	154	156	184	213	225	266		5094
		Commercial	47	34	37	49	53	57	67	70	83		1590
		Foreign Pass.	7	25	30	28	29	28	46	43	44		843
Through Choteau to FA Rte. 3	0.744	All Vehicles											
		Commercial											
		Foreign Pass.											
		All Vehicles											
		Commercial											
		Foreign Pass.											
		All Vehicles											
		Commercial											
		Foreign Pass.											
		All Vehicles											
		Commercial											
		Foreign Pass.											

FEDERAL AID ROUTE NO. 10

ROAD SECTION	SECTION LENGTH	TYPE OF TRAFFIC	AVERAGE 24 HOUR TRAFFIC										1953 VEHICLE MILES
			1941	1946	1947	1948	1949	1950	1951	1952	1953	1954	
FA Rte. 3 in Great Falls to North City Limits	2.013	All Vehicles Commercial Foreign Pass.											
Great Falls to FA Rte. 40	0.397	All Vehicles Commercial Foreign Pass.	1617 427 130	1750 459 160	1610 385 163	1965 603 225	1900 456 289	2000 546 224	2490 672 306	2650 654 315	3050 753 324		1211 299 129
FA Rte. 40 to FAS Rte. 225	3.398	All Vehicles Commercial Foreign Pass.	755 199 60	803 211 73	812 194 82	1385 425 137	1186 285 180	1397 381 156	1284 373 170	1405 347 167	1473 364 172		5005 1237 584
FAS Rte. 225 to Chouteau Co. Line	12.150	All Vehicles Commercial Foreign Pass.	495 130 59	618 162 62	609 153 66	754 236 92	734 181 115	839 238 97	1023 278 132	1018 253 122	1034 257 126		12563 3123 1531
Chouteau Co. Line to FAS Rte. 386	21.884	All Vehicles Commercial Foreign Pass.	442 116 52	564 148 57	524 132 57	602 188 73	666 165 104	690 196 80	732 199 94	868 215 104	854 212 107		18689 4639 2342
FAS Rte. 386 to FAS Rtes. 229 & 230 Near Fort Benton	1.510	All Vehicles Commercial Foreign Pass.	255 67 30	228 59 33	272 71 41	307 75 63	317 79 66	381 99 74	384 102 87	467 123 91	501 132 94		757 199 142
FAS Rte. 229 & 230 to FAS Rte. 387	2.720	All Vehicles Commercial Foreign Pass.	248 65 30	221 59 33	258 67 34	301 74 63	319 79 69	365 87 72	344 87 82	449 117 88	468 122 91		1273 332 248
FAS Rte. 387 to Big Sandy	35.882	All Vehicles Commercial Foreign Pass.	375 111 30	323 87 48	371 96 49	383 95 80	414 103 89	483 115 95	505 127 120	588 153 115	626 163 118		22462 5849 4234
Through Big Sandy	0.642	All Vehicles Commercial Foreign Pass.											
Big Sandy to Hill Co. Line	9.413	All Vehicles Commercial Foreign Pass.	428 126 34	397 117 51	417 106 79	471 141 89	473 101 90	521 151 75	580 179 90	601 172 82	634 181 84		5968 1704 791

FEDERAL AID ROUTE NO. 10

ROAD SECTION	SECTION LENGTH	TYPE OF TRAFFIC	AVERAGE 24 HOUR TRAFFIC										1953 VEHICLE MILES
			1941	1946	1947	1948	1949	1950	1951	1952	1953	1954	
Hill Co. Line to Havre (Present Traveled way)	23.388	All Vehicles	386	410	494	531	539	590	668	738	783		18313
		Commercial	114	121	125	159	115	166	186	193	205		4795
		Foreign Pass.	30	52	93	101	110	87	95	109	112		2619
Through Havre to FA Rte. 1 (Present Traveled Way)	.967	All Vehicles											
		Commercial											
		Foreign Pass.											
		All Vehicles		FEDERAL AID ROUTE NO. 11									
		Commercial											
		Foreign Pass.											
Yellowstone Park Boundary to Gardiner	.496	All Vehicles	375	467	597	697	698	610	655	710	652		323
		Commercial	78	69	90	88	93	72	122	103	95		47
		Foreign Pass.	125	238	276	352	353	402	356	427	401		199
Gardiner to FAS Rte. 362	30.865	All Vehicles	313	348	404	447	463	411	440	478	473		14599
		Commercial	65	44	50	51	62	49	82	70	69		2130
		Foreign Pass.	95	197	215	241	234	271	239	287	270		8334
FAS Rte. 362 to Livingston	24.246	All Vehicles	493	480	433	648	704	719	751	873	892		21627
		Commercial	102	60	54	73	94	86	141	132	135		3273
		Foreign Pass.	147	272	231	349	356	464	407	522	491		11905
Through Livingston to FA Rte. 2	.404	All Vehicles											
		Commercial											
		Foreign Pass.											
FA Rte. 2 to FA Rte. 2 (Coincident with Rte.2) (Present Traveled Way)	.352	All Vehicles											
		Commercial											
		Foreign Pass.											
FA Rte. 2 to City Limits (Present Traveled Way)	1.082	All Vehicles											
		Commercial											
		Foreign Pass.											
Livingston to Future Rte. 11 (Present Traveled Way)	5.830	All Vehicles	484	481	566	629	617	553	671	690	631		3679
		Commercial	121	163	208	209	205	178	207	201	184		1073
		Foreign Pass.	21	21	25	43	43	48	84	58	59		344

FEDERAL AID ROUTE NO. 11

ROAD SECTION	SECTION LENGTH	TYPE OF TRAFFIC	AVERAGE 24 HOUR TRAFFIC										1953 VEHICLE MILES
			1941	1946	1947	1948	1949	1950	1951	1952	1953	1954	
Future Rte. 11 to Clyde Park	12.531	All Vehicles	308	331	354	357	373	481	537	602	588		7368
		Commercial	77	112	130	119	124	154	165	175	171		2143
		Foreign Pass.	14	15	16	24	26	41	67	50	51		639
Through Clyde Park	0.538	All Vehicles											
		Commercial											
		Foreign Pass.											
Clyde Park to FAS Rte. 293 Near Wilsall	9.229	All Vehicles	216	216	233	259	253	373	384	422	392		3618
		Commercial	50	73	85	86	84	120	118	123	114		1052
		Foreign Pass.	10	9	17	18	17	32	48	35	36		332
FAS Rte. 293 Near Wilsall to Meagher Co. Line	13.210	All Vehicles	72	65	90	82	97	113	160	162	140		1849
		Commercial	16	17	41	29	32	37	63	59	51		674
		Foreign Pass.	3	7	4	10	8	17	34	28	29		383
Meagher Co. Line to FAS Rte. 294	11.568	All Vehicles	112	65	87	83	76	99	126	133	129		1492
		Commercial	26	17	39	29	25	33	49	49	47		544
		Foreign Pass.	5	7	4	10	7	15	27	23	23		266
FAS Rte. 294 to FA Rte. 14	8.034	All Vehicles	89	93	118	127	98	139	168	157	154		1237
		Commercial	22	25	53	44	33	46	66	58	56		450
		Foreign Pass.	4	10	7	15	10	21	36	27	28		225
FA Rte. 14 to White Sulphur Springs	8.182	All Vehicles	200	233	243	309	287	348	427	443	489		4001
		Commercial	41	64	86	105	106	114	142	140	155		1268
		Foreign Pass.	6	20	11	34	30	56	84	90	92		753
Through White Sulphur Springs	1.221	All Vehicles											
		Commercial											
		Foreign Pass.											
White Sulphur Springs to FA Rte. 14	2.076	All Vehicles	238	193	209	215	325	433	509	525	571		1185
		Commercial	49	75	82	90	143	181	198	186	202		419
		Foreign Pass.	8	15	12	16	25	36	74	66	67		139
FA Rte. 14 to Cascade Co. Line	29.790	All Vehicles	86	78	111	117	128	141	196	196	174		5183
		Commercial	23	34	51	55	63	70	100	93	83		2473
		Foreign Pass.	3	6	11	10	12	11	18	16	16		477

FEDERAL AID ROUTE NO. 11

ROAD SECTION	SECTION LENGTH	TYPE OF TRAFFIC	AVERAGE 24 HOUR TRAFFIC										1953 VEHICLE MILES
			1941	1946	1947	1948	1949	1950	1951	1952	1953	1954	
Cascade Co. Line to Neihart	7.236	All Vehicles	180	103	130	139	145	159	160	165	140		1013
		Commercial	49	45	59	63	72	79	81	78	66		478
		Foreign Pass.	7	9	13	12	14	13	15	13	13		94
Through Neihart	3.249	All Vehicles											
		Commercial											
		Foreign Pass.											
Neihart to FA Rte. 15	32.997	All Vehicles	237	165	178	201	218	198	196	234	204		6731
		Commercial	57	59	48	83	111	66	71	89	78		2574
		Foreign Pass.	16	15	28	16	27	18	27	26	27		891
FA Rte. 15 to Belt	3.194	All Vehicles	685	648	709	858	868	923	1036	1074	1142		3648
		Commercial	154	179	201	267	253	261	312	320	341		1089
		Foreign Pass.	62	83	119	135	180	189	230	202	206		658
Through Belt	0.665	All Vehicles											
		Commercial											
		Foreign Pass.											
Belt to FAS Rtes. 227 & 228	14.289	All Vehicles	694	833	736	935	968	1189	1281	1314	1359		19419
		Commercial	156	192	181	243	248	298	327	303	313		4472
		Foreign Pass.	63	75	92	153	226	224	215	252	257		3672
FAS Rtes. 227 & 228 to FA Rte. 41	2.988	All Vehicles	1150	1350	1297	1596	1594	1931	2050	2078	2079		6212
		Commercial	259	308	333	405	399	465	531	505	505		1509
		Foreign Pass.	105	78	112	180	257	249	246	270	275		822
FA Rte. 41 to Great Falls	2.144	All Vehicles	950	1110	1029	1265	1315	3600	3700	3841	3850		8254
		Commercial	214	253	264	321	329	360	370	933	936		2007
		Foreign Pass.	87	64	89	113	125	468	481	499	509		1091
Through Great Falls to FA Rte. 10	3.020	All Vehicles											
		Commercial											
		Foreign Pass.											
		All Vehicles											
		Commercial											
		Foreign Pass.											

FEDERAL AID ROUTE NO. 12

ROAD SECTION	SECTION LENGTH	TYPE OF TRAFFIC	AVERAGE 24 HOUR TRAFFIC										1953 VEHICLE MILES
			1941	1946	1947	1948	1949	1950	1951	1952	1953	1954	
Montana-Idaho Line to FA Rte. 13	9.411	All Vehicles	373	413	505	559	555	564	565	652	678		6381
		Commercial	94	53	71	100	104	69	69	84	88		828
		Foreign Pass.	127	256	305	356	331	454	455	465	414		3896
FA Rte. 13 to Yellowstone National Park	0.365	All Vehicles	500	472	520	650	667	675	715	800	720		263
		Commercial	125	60	73	98	125	83	88	103	93		34
		Foreign Pass.	170	293	314	420	398	543	576	600	534		195
		All Vehicles		FEDERAL AID		ROUTE	NO.13						
		Commercial											
		Foreign Pass.											
FA Rte. 12 in West Yellowstone to FA Rte. 50	8.265	All Vehicles	267	318	389	410	461	479	465	590	572		4728
		Commercial	67	36	52	73	86	63	61	76	74		612
		Foreign Pass.	91	213	249	261	275	303	294	364	342		2827
FA Rte. 50 to Madison Co. Line	15.838	All Vehicles	130	155	192	208	228	196	220	254	272		4308
		Commercial	34	17	26	51	50	42	25	28	30		475
		Foreign Pass.	48	103	123	113	118	135	151	174	164		2597
Madison Co. Line to Indian Cr. Bridge	28.964	All Vehicles	136	150	168	189	206	177	208	218	200		5793
		Commercial	36	17	23	47	45	38	23	24	22		637
		Foreign Pass.	50	100	108	103	106	122	143	150	141		4084
Indian Cr. Bridge to FA Rte. 29 Near Ennis	18.311	All Vehicles	147	194	263	232	281	285	312	311	302		5530
		Commercial	39	22	35	57	62	85	35	34	33		604
		Foreign Pass.	54	130	168	126	145	196	214	214	201		3681
FA Rte. 29 to FAS Rte. 289 Near Norris	16.302	All Vehicles	248	315	279	354	363	452	487	544	500		8151
		Commercial	67	90	82	94	98	128	144	142	131		2136
		Foreign Pass.	21	67	85	126	128	134	144	143	134		2184
FAS Rte. 289 to FAS Rte. 283 Near Harrison	10.185	All Vehicles	190	232	241	292	308	384	411	455	405		4125
		Commercial	51	66	71	77	83	113	121	119	106		1080
		Foreign Pass.	16	50	73	104	108	114	122	120	113		1151
FAS Rte. 283 to Gallatin Co. Line	5.281	All Vehicles	215	190	239	237	250	312	335	365	324		1711
		Commercial	57	55	71	63	68	75	99	95	85		449
		Foreign Pass.	19	40	73	84	88	92	99	96	90		475

FEDERAL AID ROUTE NO. 13

ROAD SECTION	SECTION LENGTH	TYPE OF TRAFFIC	AVERAGE 24 HOUR TRAFFIC										1953 VEHICLE MILES
			1941	1946	1947	1948	1949	1950	1951	1952	1953	1954	
Gallatin Co. Line to Jefferson Co. Line	2.279	All Vehicles	216	204	257	255	290	334	338	380	329		750
		Commercial	58	59	76	68	79	99	100	99	86		196
		Foreign Pass.	19	43	78	90	102	99	100	100	94		214
Jefferson Co. Line to FA Rte. 2	0.923	All Vehicles	221	220	277	275	320	361	346	380	338		312
		Commercial	59	63	79	73	83	106	102	99	88		81
		Foreign Pass.	19	47	84	98	107	107	102	100	94		87
		All Vehicles		FEDERAL AID ROUTE NO.14									
		Commercial											
		Foreign Pass.											
FA Rte. 8 in Townsend to City Limits	0.880	All Vehicles											
		Commercial											
		Foreign Pass.											
Townsend to Meagher Co. Line	22.606	All Vehicles	153	108	135	168	178	219	263	320	328		7415
		Commercial	31	29	41	55	66	71	85	89	91		2057
		Foreign Pass.	4	7	7	17	18	30	36	59	60		1356
Meagher Co. Line to FA Rte. 11	9.978	All Vehicles	98	103	119	143	148	183	239	285	294		2934
		Commercial	20	28	36	47	55	60	79	79	82		818
		Foreign Pass.	28	7	7	14	15	30	39	52	53		529
FA Rte. 11 to White Sulphur Springs (Coincident with Rte. 11)	8.182	All Vehicles	200	233	243	309	287	348	427	443	489		4001
		Commercial	41	64	86	105	106	114	142	140	155		1268
		Foreign Pass.	6	20	11	34	30	56	84	90	91		745
Through White Sulphur Springs (Coincident with Rte. 11)	1.221	All Vehicles											
		Commercial											
		Foreign Pass.											
White Sulphur Springs to FA Rte. 11 (Coincident with Rte. 11)	2.076	All Vehicles	238	193	209	215	325	433	509	525	571		1185
		Commercial	49	75	82	90	143	181	198	166	181		376
		Foreign Pass.	8	15	12	16	25	36	74	85	86		179
FA Rte. 11 to FAS Rte. 294 near Martinsdale	31.377	All Vehicles	134	89	81	112	174	238	269	286	282		8848
		Commercial	19	31	28	21	64	77	87	82	81		2542
		Foreign Pass.	3	5	3	7	14	21	24	41	41		1286

FEDERAL AID ROUTE NO. 14

ROAD SECTION	SECTION LENGTH	TYPE OF TRAFFIC	AVERAGE 24 HOUR TRAFFIC										1953 VEHICLE MILES
			1941	1946	1947	1948	1949	1950	1951	1952	1953	1954	
FAS Rte. 294 to Wheatland Co. Line	1.171	All Vehicles	140	122	109	186	216	249	272	301	301		352
		Commercial	21	43	41	64	71	84	91	101	101		118
		Foreign Pass.	4	7	5	7	6	15	17	29	29		34
Wheatland Co. Line to FAS Rte. 296 Near Two Dot	10.823	All Vehicles	161	133	129	186	218	251	280	310	306		3312
		Commercial	24	47	48	64	71	84	94	104	102		1104
		Foreign Pass.	4	6	6	7	9	16	17	30	30		325
FAS Rte. 296 to FA Rte. 45	11.448	All Vehicles	259	296	270	335	393	447	501	570	573		6560
		Commercial	40	105	100	116	129	150	168	190	191		2187
		Foreign Pass.	6	17	14	13	11	28	31	55	56		641
FA Rte. 45 to Harlowton	0.005	All Vehicles	436	463	455	562	672	813	931	1030	1034		5
		Commercial	67	162	111	178	205	253	290	319	321		2
		Foreign Pass.	10	20	22	19	24	51	59	93	94		1
Through Harlowton	0.884	All Vehicles											
		Commercial											
		Foreign Pass.											
Harlowton to FA Rte. 45	0.502	All Vehicles	376	301	282	327	635	826	850	1011	1099		552
		Commercial	87	117	91	112	153	279	287	287	312		157
		Foreign Pass.	15	14	14	26	46	101	104	146	147		74
FA Rte. 45 to FAS Rte. 297 Near Shawmut	15.258	All Vehicles	240	247	248	283	354	453	465	527	552		8422
		Commercial	56	96	80	97	85	153	157	150	157		2395
		Foreign Pass.	10	12	12	22	25	55	57	76	77		1175
FAS Rte. 297 to FAS Rte 394	0.145	All Vehicles	210	188	175	172	288	425	459	450	474		69
		Commercial	49	73	50	59	69	144	155	128	134		19
		Foreign Pass.	9	9	9	14	21	52	56	65	66		10
FAS Rte. 394 to Golden Valley Co. Line	6.304	All Vehicles	198	170	150	159	267	394	452	420	439		2767
		Commercial	46	66	48	54	64	133	153	119	125		788
		Foreign Pass.	8	8	8	13	19	48	55	61	62		391
Golden Valley Co. Line to Ryegate	6.927	All Vehicles	166	190	162	171	285	402	463	468	479		3318
		Commercial	38	74	52	58	69	136	156	133	136		942
		Foreign Pass.	7	9	8	14	21	49	56	68	69		478

FEDERAL AID ROUTE NO. 14

ROAD SECTION	SECTION LENGTH	TYPE OF TRAFFIC	AVERAGE 24 HOUR TRAFFIC										1953 VEHICLE MILES
			1941	1946	1947	1948	1949	1950	1951	1952	1953	1954	
Through Ryegate	1.001	All Vehicles											
		Commercial											
		Foreign Pass.											
Ryegate to FAS Rte. 301 Near Lavina	15.560	All Vehicles	177	188	199	237	311	426	501	512	559		8698
		Commercial	41	73	64	81	75	144	169	145	159		2474
		Foreign Pass.	7	9	10	19	22	52	61	74	75		1167
FAS Rte. 301 to Musselshell Co. Line	5.637	All Vehicles	198	170	151	159	218	278	298	258	284		1601
		Commercial	48	59	53	61	87	109	117	79	87		490
		Foreign Pass.	9	6	7	8	12	16	17	24	24		135
Musselshell Co. Line to FAS Rte. 381	10.957	All Vehicles	248	162	224	198	226	268	257	322	335		3671
		Commercial	60	56	78	76	90	105	101	98	102		1118
		Foreign Pass.	12	6	10	9	12	15	15	29	29		318
FAS Rte. 381 to FA Rte. 16	4.856	All Vehicles	348	217	304	294	338	376	345	432	452		2195
		Commercial	85	75	105	113	135	148	136	132	138		670
		Foreign Pass.	16	8	15	14	19	21	20	39	39		189
FA Rte. 16 to FAS Rte. 309	0.302	All Vehicles	1356	1071	1350	1342	1538	1635	1535	1805	1817		549
		Commercial	332	310	304	399	444	450	422	498	501		151
		Foreign Pass.	64	72	59	90	123	139	130	160	162		49
FAS Rte. 309 to Roundup	0.667	All Vehicles	1466	1269	1460	1436	1664	1797	1654	1885	1897		1265
		Commercial	358	367	329	426	457	494	455	520	523		349
		Foreign Pass.	69	85	64	96	133	153	141	167	169		113
Through Roundup	1.660	All Vehicles											
		Commercial											
		Foreign Pass.											
Roundup to FAS Rte. 310 Near Musselshell	22.018	All Vehicles	134	203	231	218	259	341	307	350	407		8961
		Commercial	33	120	106	72	115	160	144	109	127		2796
		Foreign Pass.	6	10	5	3	14	26	23	47	47		1035
FAS Rte. 310 to Melstone	11.505	All Vehicles	97	127	131	173	232	231	226	244	297		3417
		Commercial	24	75	60	57	103	108	106	76	93		1070
		Foreign Pass.	5	6	3	3	13	17	17	33	33		380

FEDERAL AID ROUTE NO. 14

ROAD SECTION	SECTION LENGTH	TYPE OF TRAFFIC	AVERAGE 24 HOUR TRAFFIC										1953 VEHICLE MILES
			1941	1946	1947	1948	1949	1950	1951	1952	1953	1954	
Through Melstone	1.454	All Vehicles Commercial Foreign Pass.											
Melstone to Rosebud Co. Line	1.991	All Vehicles Commercial Foreign Pass.	91 22 5	68 41 4	64 24 1	103 34 2	163 73 9	163 75 14	129 59 11	134 42 18	236 74 18		470 147 36
Rosebud Co. Line to Sumatra	13.609	All Vehicles Commercial Foreign Pass.	39 9 2	49 29 3	46 17 1	60 20 1	90 40 5	111 51 9	102 47 9	94 29 13	157 49 13		2137 667 177
Sumatra to Ingomar	9.039	All Vehicles Commercial Foreign Pass.	39 10 2	47 28 3	37 14 1	54 18 1	62 28 4	69 32 6	85 39 7	83 26 11	86 27 11		777 244 99
Ingomar to Forsyth	40.657	All Vehicles Commercial Foreign Pass.	85 21 4	74 31 3	62 25 1	97 36 3	109 40 6	120 46 12	137 52 13	139 43 19	138 43 19		5610 1748 772
Through Forsyth to FA Rte. 2	0.337	All Vehicles Commercial Foreign Pass.											
		All Vehicles Commercial Foreign Pass.											
		All Vehicles Commercial Foreign Pass.											
		All Vehicles Commercial Foreign Pass.											
		All Vehicles Commercial Foreign Pass.											

FEDERAL AID ROUTE NO. 15

ROAD SECTION	SECTION LENGTH	TYPE OF TRAFFIC	AVERAGE 24 HOUR TRAFFIC										1953 VEHICLE MILES
			1941	1946	1947	1948	1949	1950	1951	1952	1953	1954	
FA Rte. 11 Near Armington to Judith Basin Co. Line	7.269	All Vehicles	375	438	480	593	633	646	731	722	799		5808
		Commercial	83	104	134	170	185	175	198	199	220		1599
		Foreign Pass.	31	63	83	108	149	153	173	153	152		1105
Judith Basin Co. Line to FAS Rte. 230 near Stanford	29.566	All Vehicles	413	365	430	480	516	627	679	708	682		20164
		Commercial	91	87	121	137	151	170	184	195	188		5558
		Foreign Pass.	34	53	74	87	121	149	161	150	149		4405
FAS Rte. 230 to Hobson	22.099	All Vehicles	386	366	446	509	601	695	703	753	777		17171
		Commercial	85	95	120	133	162	195	198	167	172		3801
		Foreign Pass.	32	46	71	123	186	129	131	166	165		3646
Through Hobson	0.222	All Vehicles											
		Commercial											
		Foreign Pass.											
Hobson to Fergus Co. Line	5.476	All Vehicles	432	404	497	571	690	802	809	851	923		5054
		Commercial	96	110	138	193	210	229	231	217	235		1287
		Foreign Pass.	36	48	79	87	126	133	134	186	185		1013
Fergus Co. Line to FA Rte. 45	0.519	All Vehicles	400	395	468	538	655	763	770	810	850		441
		Commercial	89	108	130	181	199	217	219	206	216		112
		Foreign Pass.	34	47	75	82	119	127	128	177	176		91
FA Rte. 45 to Lewistown Spur	14.269	All Vehicles	609	642	716	806	949	1039	1074	1134	1190		16980
		Commercial	147	168	232	264	276	351	363	308	323		4609
		Foreign Pass.	49	96	94	117	177	158	163	145	144		2055
Lewistown Spur to Lewistown	1.893	All Vehicles	993	1114	927	1120	889	806	975	1025	1033		1955
		Commercial	240	292	300	366	259	184	222	186	188		356
		Foreign Pass.	79	167	122	163	165	175	210	167	166		314
Through Lewistown	1.707	All Vehicles											
		Commercial											
		Foreign Pass.											
Lewistown to FA Rte. 16	29.764	All Vehicles	409	371	453	503	590	637	658	670	668		19882
		Commercial	110	112	141	173	205	222	229	208	208		6191
		Foreign Pass.	64	74	83	111	146	150	155	189	188		5596

FEDERAL AID ROUTE NO. 15

ROAD SECTION	SECTION LENGTH	TYPE OF TRAFFIC	AVERAGE 24 HOUR TRAFFIC										1953 VEHICLE MILES
			1941	1946	1947	1948	1949	1950	1951	1952	1953	1954	
FA Rte. 16 to FA Rte. 16	0.025	All Vehicles	327	196	248	241	297	297	255	296	311		8
		Commercial	89	65	74	84	104	102	88	100	105		3
		Foreign Pass.	52	20	24	25	51	51	44	89	90		2
FA Rte. 16 to Petroleum Co. Line	10.395	All Vehicles	227	128	158	167	193	238	227	264	273		2838
		Commercial	41	42	48	59	68	82	78	89	92		956
		Foreign Pass.	16	13	14	17	32	41	39	79	80		832
Petroleum Co. Line to Winnett	12.343	All Vehicles	155	124	151	160	175	208	229	256	259		3197
		Commercial	28	40	46	57	62	72	79	86	87		1074
		Foreign Pass.	11	13	13	17	29	36	39	77	78		963
Through Winnett	0.528	All Vehicles											
		Commercial											
		Foreign Pass.											
Winnett to Garfield Co. Line	22.319	All Vehicles	117	157	156	182	221	249	265	326	330		7365
		Commercial	22	53	57	70	72	111	119	120	121		2701
		Foreign Pass.	8	20	26	20	42	49	52	111	112		2500
Garfield Co. Line to Edwards	30.168	All Vehicles	53	77	82	104	153	172	178	236	288		8688
		Commercial	10	26	30	40	59	77	80	88	108		3258
		Foreign Pass.	4	10	14	12	18	35	36	84	85		2564
Edwards to FA Rte. 18	23.470	All Vehicles	79	92	97	121	187	208	197	276	343		8050
		Commercial	15	31	35	47	72	76	72	85	106		2488
		Foreign Pass.	6	12	16	13	22	29	28	76	77		1807
FA Rte. 18 to FAS Rte. 245 Near Jordan	0.754	All Vehicles	211	221	219	269	368	365	384	441	553		417
		Commercial	39	101	88	88	145	128	135	152	190		143
		Foreign Pass.	15	21	7	16	39	43	45	99	100		75
FAS Rte. 245 to McCone Co. Line	35.609	All Vehicles	47	61	60	100	118	125	158	222	212		7549
		Commercial	9	28	23	33	35	44	55	76	73		2599
		Foreign Pass.	3	6	2	6	13	15	19	50	50		1780
McCone Co. Line to FAS Rte. 253 Near Brockway	18.995	All Vehicles	42	48	64	99	137	146	168	260	227		4312
		Commercial	8	21	24	32	54	51	59	89	78		1482
		Foreign Pass.	3	5	2	6	15	17	20	58	59		1121

FEDERAL AID ROUTE NO. 15

ROAD SECTION	SECTION LENGTH	TYPE OF TRAFFIC	AVERAGE 24 HOUR TRAFFIC										1953 VEHICLE MILES
			1941	1946	1947	1948	1949	1950	1951	1952	1953	1954	
FAS Rte. 253 to Circle	10.946	All Vehicles	107	96	137	173	238	272	313	395	380		4159
		Commercial	27	44	52	57	94	95	110	173	166		1817
		Foreign Pass.	4	9	5	10	25	32	37	44	44		482
Through Circle	1.399	All Vehicles											
		Commercial											
		Foreign Pass.											
Circle to Dawson Co. Line	10.161	All Vehicles	189	192	210	281	314	332	415	457	455		4623
		Commercial	41	72	65	112	101	141	176	171	170		1727
		Foreign Pass.	16	33	20	33	76	67	83	107	108		1097
Dawson Co. Line to Lindsay	14.865	All Vehicles	131	176	167	227	254	265	304	381	381		5664
		Commercial	28	66	52	90	82	113	129	143	143		2126
		Foreign Pass.	11	30	16	26	61	53	61	89	90		1338
Lindsay to FA Rte. 17	21.558	All Vehicles	284	321	378	421	470	511	502	629	687		14810
		Commercial	62	86	99	167	151	166	164	166	181		3902
		Foreign Pass.	24	31	40	49	114	83	82	167	169		3643
FA Rte. 17 to FA Rte. 20	0.760	All Vehicles	1075	1178	1365	1592	1788	2039	2152	2405	2938		2233
		Commercial	233	296	375	462	536	681	719	688	841		639
		Foreign Pass.	285	258	271	371	399	490	516	564	598		454
FA Rte. 20 to Glendive	0.699	All Vehicles	1544	1840	2130	2490	2550	2910	2975	3325	4055		2834
		Commercial	402	462	585	722	765	972	994	951	1160		811
		Foreign Pass.	409	403	423	580	569	698	714	780	827		578
Through Glendive	1.544	All Vehicles											
		Commercial											
		Foreign Pass.											
Glendive to Wibaux Co. Line	20.372	All Vehicles	343	488	483	559	619	809	837	946	1005		20474
		Commercial	90	122	133	162	186	287	279	271	288		5867
		Foreign Pass.	91	107	96	130	138	220	201	222	235		4787
Wibaux Co. Line to Wibaux	6.547	All Vehicles	326	466	469	518	567	742	805	905	960		6285
		Commercial	85	114	129	150	171	263	269	259	275		1800
		Foreign Pass.	87	102	93	121	127	202	193	212	225		1473

FEDERAL AID ROUTE NO. 15

ROAD SECTION	SECTION LENGTH	TYPE OF TRAFFIC	AVERAGE 24 HOUR TRAFFIC										1953 VEHICLE MILES
			1941	1946	1947	1948	1949	1950	1951	1952	1953	1954	
Through Wibaux	1.070	All Vehicles Commercial Foreign Pass.											
Wibaux to Montana-N.D. Line	7.687	All Vehicles Commercial Foreign Pass.	322 84 85	544 136 119	574 158 114	608 176 142	712 214 159	804 285 219	880 294 211	897 257 210	1094 313 223		8410 2406 1714
		All Vehicles Commercial Foreign Pass.		LEWISTOWN SPUR									
FA Rte. 15 to Lewistown	2.514	All Vehicles Commercial Foreign Pass.	NOT	CONSTRUCTED 1949		UNTIL	390 166 10	458 259 19	460 260 19	477 270 20	508 287 20		1277 722 50
Through Lewistown to FA Rte. 43	.502	All Vehicles Commercial Foreign Pass.											
		All Vehicles Commercial Foreign Pass.		FEDERAL AID		ROUTE	NO.16						
Montana-Wyoming Line to Lodge Grass	22.767	All Vehicles Commercial Foreign Pass.	396 90 115	377 89 153	416 103 175	475 105 206	552 149 201	630 156 242	632 156 243	745 201 247	764 206 252		17394 4690 5737
Through Lodge Grass	0.129	All Vehicles Commercial Foreign Pass.											
Lodge Grass to FA Rte. 37	19.177	All Vehicles Commercial Foreign Pass.	420 124 122	404 122 98	471 157 134	550 169 165	613 207 159	755 236 212	838 261 235	908 245 301	1003 271 307		19235 5197 5887
FA Rte. 37 to FAS Rte. 384	12.441	All Vehicles Commercial Foreign Pass.	561 166 163	612 195 140	743 246 196	877 256 211	944 327 227	1019 315 269	1192 368 315	1321 370 415	1442 404 423		17940 5026 5263

FEDERAL AID ROUTE NO. 16

ROAD SECTION	SECTION LENGTH	TYPE OF TRAFFIC	AVERAGE 24 HOUR TRAFFIC										1953 VEHICLE MILES
			1941	1946	1947	1948	1949	1950	1951	1952	1953	1954	
FAS Rte. 384 to Hardin	1.685	All Vehicles	689	850	1050	1164	1180	1276	1480	1684	1814		3057
		Commercial	206	271	348	383	408	394	457	472	508		856
		Foreign Pass.	204	195	277	317	283	337	391	529	540		910
Through Hardin	1.009	All Vehicles											
		Commercial											
		Foreign Pass.											
Hardin to Yellowstone Co. Line	22.218	All Vehicles	394	377	415	475	670	734	751	851	878		19507
		Commercial	88	113	109	111	180	186	190	253	261		5799
		Foreign Pass.	117	105	138	137	216	233	239	274	279		6199
Yellowstone Co. Line to FA Rte. 2	25.863	All Vehicles	441	549	607	809	912	968	1018	1252	1158		29949
		Commercial	99	164	159	189	245	245	258	372	345		8923
		Foreign Pass.	131	154	202	234	294	308	324	403	411		10630
FA Rte. 2 to FA Rte. 2 (Coincident with FA Rte 2)	3.489	All Vehicles	1715	1998	2654	2932	3137	3635	4042	4633	4740		16538
		Commercial	415	539	818	888	916	1083	1257	1391	1423		4965
		Foreign Pass.	301	476	466	557	681	691	756	861	878		3063
FA Rte. 2 to Musselshell Co. Line	20.390	All Vehicles	430	436	463	522	578	588	579	681	685		13967
		Commercial	104	134	170	192	190	204	201	220	221		4506
		Foreign Pass.	75	75	49	71	99	88	87	105	107		2182
Musselshell Co. Line to Kline	23.619	All Vehicles	433	437	444	451	559	580	568	595	640		15116
		Commercial	105	134	163	166	183	201	197	192	207		4889
		Foreign Pass.	76	75	47	61	96	87	85	92	94		2220
Kline to FA Rte. 14	1.859	All Vehicles	760	681	797	1074	1254	1279	1224	1413	1374		2554
		Commercial	184	195	158	295	303	315	301	374	364		677
		Foreign Pass.	133	48	39	74	102	116	111	121	123		229
FA Rte. 14 to FAS Rte. 309 (Coincident with FA Rte. 14)	0.302	All Vehicles	1356	1071	1350	1342	1538	1635	1535	1805	1817		549
		Commercial	332	310	304	399	444	450	422	498	501		151
		Foreign Pass.	64	72	59	90	123	139	130	160	163		49
FAS Rte. 309 to Roundup (Coincident with FA Rte. 14)	0.667	All Vehicles	1466	1269	1460	1436	1664	1797	1654	1885	1897		1265
		Commercial	358	367	329	426	457	494	455	520	523		349
		Foreign Pass.	69	85	64	96	133	153	141	167	170		113

FEDERAL AID ROUTE NO. 16

ROAD SECTION	SECTION LENGTH	TYPE OF TRAFFIC	AVERAGE 24 HOUR TRAFFIC										1953 VEHICLE MILES
			1941	1946	1947	1948	1949	1950	1951	1952	1953	1954	
Through Roundup to FA Rte. 14 (Coincident with FA Rte. 14)	0.952	All Vehicles Commercial Foreign Pass.											
FA Rte. 14 to Roundup City Limits	0.701	All Vehicles Commercial Foreign Pass.											
Roundup to FAS Rte. 244	19.774	All Vehicles Commercial Foreign Pass.	345 97 40	342 80 52	320 101 78	399 135 85	477 145 128	444 184 107	398 131 107	480 137 136	500 143 139		9887 2828 2749
FAS Rte. 244 To Petroleum Co. Line	1.150	All Vehicles Commercial Foreign Pass.	285 80 33	177 47 48	234 65 67	295 88 78	337 96 103	289 110 69	309 86 96	314 79 106	324 82 108		373 94 124
Petroleum Co. Line to Fergus Co. Line	4.934	All Vehicles Commercial Foreign Pass.	284 80 33	182 48 49	240 66 68	280 84 73	319 91 98	278 106 67	302 84 94	302 76 102	312 79 104		1539 390 513
Fergus Co. Line to Grass Range	18.501	All Vehicles Commercial Foreign Pass.	256 72 30	214 57 58	260 73 74	296 89 78	334 96 103	309 118 74	323 90 100	308 78 104	308 78 106		5698 1443 1961
Through Grass Range	0.501	All Vehicles Commercial Foreign Pass.											
Grass Range to FA Rte. 15	1.029	All Vehicles Commercial Foreign Pass.	460 129 54	357 188 64	460 143 74	571 189 122	536 191 114	562 209 112	497 168 89	519 170 97	481 158 99		495 163 102
FA Rte. 15 to FA Rte. 15 (Coincident with FA Rte. 15)	0.025	All Vehicles Commercial Foreign Pass.	327 89 35	196 65 20	248 74 24	241 84 25	297 104 51	297 110 59	255 86 46	296 97 55	311 102 56		8 3 1
FA Rte. 15 to FA Rte. 43	21.002	All Vehicles Commercial Foreign Pass.	19 7 1	24 8 1	32 14 1	34 11 1	48 20 2	41 16 1	40 21 1	24 9 1	33 12 1		693 252 21

FEDERAL AID ROUTE NO. 16

ROAD SECTION	SECTION LENGTH	TYPE OF TRAFFIC	AVERAGE 24 HOUR TRAFFIC										1953 VEHICLE MILES
			1941	1946	1947	1948	1949	1950	1951	1952	1953	1954	
FA Rte. 43 to the end of State Construction	5.682	All Vehicles Commercial Foreign Pass.	20 7 1	32 11 1	27 12 1	24 11 1	18 8 1	18 9 1	25 13 1	22 8 1	22 8 1		125 45 6
End of State Construction to Phillips Co. Line	19.000	All Vehicles Commercial Foreign Pass.		NON-EXISTENT									
Phillips Co. Line to Co. Rd. to Dodson	28.769	All Vehicles Commercial Foreign Pass.		NON-EXISTENT									
Co. Rd. to Dodson to FAS Rte. 363	33.100	All Vehicles Commercial Foreign Pass.	60 21 2	80 37 1	77 36 3	92 38 3	88 35 3	87 33 2	94 33 2	114 46 4	113 45 4		3740 1489 132
FAS Rte. 363 to Malta	1.133	All Vehicles Commercial Foreign Pass.	187 65 6	243 117 5	209 96 8	258 116 5	308 123 10	292 105 6	308 113 4	332 130 10	348 136 10		394 154 11
Through Malta to FA Rte. 1	0.840	All Vehicles Commercial Foreign Pass.											
		All Vehicles Commercial Foreign Pass.											
		All Vehicles Commercial Foreign Pass.											
		All Vehicles Commercial Foreign Pass.											
		All Vehicles Commercial Foreign Pass.											

FEDERAL AID ROUTE NO. 17

ROAD SECTION	SECTION LENGTH	TYPE OF TRAFFIC	AVERAGE 24 HOUR TRAFFIC										1953 VEHICLE MILES
			1941	1946	1947	1948	1949	1950	1951	1952	1953	1954	
FA Rte. 2 Near Miles City to Prairie Co. Line	24.013	All Vehicles	589	538	592	586	767	880	947	1041	1161		27879
		Commercial	120	119	168	185	226	208	220	250	278		6676
		Foreign Pass.	124	185	177	145	190	208	225	271	287		6892
Prairie Co. Line to Terry	13.124	All Vehicles	521	441	490	508	671	747	875	974	1011		13268
		Commercial	107	98	139	159	198	176	203	233	242		3176
		Foreign Pass.	110	152	147	125	165	176	197	254	269		3530
Through Terry	1.002	All Vehicles											
		Commercial											
		Foreign Pass.											
Terry to FAS Rte. 253	0.006	All Vehicles	654	699	866	915	1035	1158	1291	1445	1385		8
		Commercial	133	208	224	288	292	366	426	421	403		2
		Foreign Pass.	137	223	260	226	293	347	383	407	431		3
FAS Rte. 253 to Dawson Co. Line	14.605	All Vehicles	468	495	623	636	716	802	877	1031	1096		16007
		Commercial	96	148	162	200	211	223	248	257	273		3987
		Foreign Pass.	98	158	187	157	231	294	322	363	385		5623
Dawson Co. Line to FA Rte. 15 near Glendive	20.989	All Vehicles	479	584	613	742	801	894	965	1067	1102		23130
		Commercial	98	174	159	233	236	249	273	266	274		5751
		Foreign Pass.	100	186	184	183	259	328	354	375	397		8333
		All Vehicles		FEDERAL AID		ROUTE	NO.18						
		Commercial											
		Foreign Pass.											
FA Rte. 2 in Miles City to City Limits	1.087	All Vehicles											
		Commercial											
		Foreign Pass.											
Miles City to Rosebud Co. Line	19.198	All Vehicles	134	180	147	149	181	220	199	232	301		5779
		Commercial	38	83	69	68	66	88	78	101	131		2515
		Foreign Pass.	5	19	4	7	11	11	13	15	15		288
Rosebud Co. Line to Garfield Co. Line	18.028	All Vehicles	89	107	88	112	126	132	133	147	149		2686
		Commercial	25	50	41	52	46	53	52	64	65		1172
		Foreign Pass.	3	11	2	5	8	7	8	9	9		162

FEDERAL AID ROUTE NO. 18

ROAD SECTION	SECTION LENGTH	TYPE OF TRAFFIC	AVERAGE 24 HOUR TRAFFIC										1953 VEHICLE MILES
			1941	1946	1947	1948	1949	1950	1951	1952	1953	1954	
Garfield Co. Line to FA Rte. 15 near Jordan	45.519	All Vehicles	115	95	93	112	121	120	131	146	140		6373
		Commercial	33	39	35	36	44	37	54	64	61		2777
		Foreign Pass.	4	10	3	6	11	11	17	16	16		728
		All Vehicles											
		Commercial		FEDERAL AID ROUTE NO. 19									
		Foreign Pass.											
FA Rte. 2 to FAS Rte. 275	4.617	All Vehicles	984	1088	1007	1230	1334	1496	1497	1728	1812		8366
		Commercial	236	230	271	278	293	323	343	381	400		1847
		Foreign Pass.	32	102	79	135	141	171	136	211	207		956
FAS Rte. 275 to FAS Rte. 274	1.437	All Vehicles	1160	1252	1164	1449	1650	1815	1817	2210	2318		3331
		Commercial	266	264	313	282	363	392	417	487	511		734
		Foreign Pass.	38	118	91	137	175	207	165	269	264		379
FAS Rte. 274 to FA Rte. 47	1.386	All Vehicles	1364	1403	1308	1600	1882	2111	2114	2571	2696		3737
		Commercial	327	296	352	362	414	456	461	567	594		823
		Foreign Pass.	44	132	102	176	199	241	192	313	307		425
FA Rte. 47 to Anaconda	1.340	All Vehicles	1876	1919	1840	2146	2275	3018	3999	3455	4009		5372
		Commercial	472	411	418	491	521	661	873	765	888		1190
		Foreign Pass.	61	156	217	208	214	305	324	363	356		477
Through Anaconda	2.252	All Vehicles											
		Commercial											
		Foreign Pass.											
Anaconda to Granite Co. Line	18.568	All Vehicles	458	421	472	566	605	590	554	533	585		10862
		Commercial	105	97	152	90	142	152	142	144	158		2934
		Foreign Pass.	55	90	72	132	175	171	126	160	157		2915
Granite Co. Line to FA Rte. 35	3.953	All Vehicles	352	288	247	273	320	350	365	335	349		1380
		Commercial	81	67	79	45	90	90	94	90	94		372
		Foreign Pass.	42	60	38	64	95	102	83	101	99		391
FA Rte. 35 to Philipsburg	6.077	All Vehicles	399	354	316	340	331	358	383	376	391		2376
		Commercial	86	99	111	81	93	97	106	121	126		766
		Foreign Pass.	61	69	41	73	98	93	80	113	111		675

FEDERAL AID ROUTE NO. 19

ROAD SECTION	SECTION LENGTH	TYPE OF TRAFFIC	AVERAGE 24 HOUR TRAFFIC										1953 VEHICLE MILES
			1941	1946	1947	1948	1949	1950	1951	1952	1953	1954	
Through Philipsburg	1.037	All Vehicles Commercial Foreign Pass.											
Philipsburg to FAS Rte. 348	0.404	All Vehicles Commercial Foreign Pass.	365 79 56	273 76 54	473 165 61	438 104 94	428 120 127	375 101 98	421 117 88	412 132 124	380 122 122		154 49 49
FAS Rte. 348 to Maxville	10.341	All Vehicles Commercial Foreign Pass.	305 79 56	246 69 54	349 122 45	374 89 80	351 99 115	313 85 82	350 97 73	345 111 104	343 110 102		3547 1138 1055
Maxville to Drummond	14.937	All Vehicles Commercial Foreign Pass.	335 72 52	313 87 62	347 121 45	378 90 81	368 103 120	395 107 103	431 120 90	415 133 125	419 134 122		6259 2002 1822
Through Drummond to FA Rte. 2	.372	All Vehicles Commercial Foreign Pass.											
		All Vehicles Commercial Foreign Pass.		FEDERAL AID		ROUTE	NO.20						
FARte. 15 Near Glendive to FAS Rte. 254	3.602	All Vehicles Commercial Foreign Pass.	444 150 22	827 309 61	541 208 38	650 247 76	626 279 64	764 285 83	825 315 98	1039 381 149	1035 380 158		3728 1369 569
FAS Rte. 254 to Richland Co. Line	19.677	All Vehicles Commercial Foreign Pass.	355 120 17	347 130 26	368 142 26	389 148 45	408 182 42	486 181 53	534 204 64	642 236 92	658 241 98		12947 4742 1928
Richland Co. Line to FA Rte. 26	26.962	All Vehicles Commercial Foreign Pass.	425 144 21	447 167 35	467 179 33	515 196 62	565 252 58	626 233 68	661 253 79	746 274 107	822 302 113		22163 8143 3047
FA Rte. 26 to FAS Rte. 260	1.352	All Vehicles Commercial Foreign Pass.	880 298 43	953 333 68	1195 439 88	1301 477 151	1445 616 163	1469 535 173	1593 595 183	1609 588 239	1899 694 253		2567 938 342

FEDERAL AID ROUTE NO. 20

ROAD SECTION	SECTION LENGTH	TYPE OF TRAFFIC	AVERAGE 24 HOUR TRAFFIC										1953 VEHICLE MILES
			1941	1946	1947	1948	1949	1950	1951	1952	1953	1954	
FAS Rte. 260 to Sidney	0.290	All Vehicles	1068	1058	1329	1442	1551	1676	1780	1828	2133		619
		Commercial	361	370	489	529	661	610	665	668	779		226
		Foreign Pass.	52	75	98	167	175	198	204	271	287		83
Through Sidney	0.819	All Vehicles											
		Commercial											
		Foreign Pass.											
Sidney to Fairview	9.972	All Vehicles	630	707	675	810	1097	1112	1029	1355	1416		14120
		Commercial	220	247	248	297	467	405	384	495	517		5156
		Foreign Pass.	35	50	50	94	124	131	118	201	213		2124
Through Fairview to Montana-N.D. Line	1.293	All Vehicles											
		Commercial											
		Foreign Pass.											
		All Vehicles											
		Commercial		FEDERAL AID		ROUTE	NO.	21					
		Foreign Pass.											
FA Rte. 3 to Teton Co. Line	11.311	All Vehicles	537	554	593	664	792	799	899	1000	1104		12487
		Commercial	139	136	171	181	210	205	236	289	319		3608
		Foreign Pass.	18	53	57	81	119	146	141	150	151		1708
Teton Co. Line to Dutton	11.730	All Vehicles	499	522	671	726	760	805	952	1018	1152		13513
		Commercial	132	128	194	198	201	206	250	294	333		3906
		Foreign Pass.	17	50	64	89	114	147	149	153	155		1818
Through Dutton	0.639	All Vehicles											
		Commercial											
		Foreign Pass.											
Dutton to Pondera Co. Line	10.306	All Vehicles	430	470	606	679	823	733	845	1031	1070		11027
		Commercial	114	115	175	189	264	188	222	298	309		3185
		Foreign Pass.	15	45	85	80	107	134	132	155	157		1618
Pondera Co. Line to FAS Rte. 365	4.528	All Vehicles	540	494	519	691	747	677	861	985	1085		4913
		Commercial	143	121	150	192	240	173	226	285	313		1417
		Foreign Pass.	18	48	73	85	97	124	135	148	149		675

FEDERAL AID ROUTE NO. 21

ROAD SECTION	SECTION LENGTH	TYPE OF TRAFFIC	AVERAGE 24 HOUR TRAFFIC										1953 VEHICLE MILES
			1941	1946	1947	1948	1949	1950	1951	1952	1953	1954	
FAS Rte. 365 to FAS Rte. 219	10.433	All Vehicles	600	530	638	772	859	784	895	950	1032		10767
		Commercial	159	130	184	215	276	201	235	274	298		3109
		Foreign Pass.	20	51	90	91	112	143	140	143	144		1502
FAS Rte. 219 to Conrad	0.576	All Vehicles	766	722	889	1165	1269	1359	1603	1680	1850		1066
		Commercial	203	177	256	324	407	348	422	485	534		308
		Foreign Pass.	25	69	125	107	165	249	251	252	255		147
Through Conrad	0.903	All Vehicles											
		Commercial											
		Foreign Pass.											
Conrad to FAS Rte. 366	6 049	All Vehicles	890	689	893	1106	1227	1303	1299	1343	1573		9515
		Commercial	283	228	275	362	378	426	386	389	455		2752
		Foreign Pass.	55	80	115	155	195	207	180	230	232		1403
FAS Rte. 366 to FAS Rte 216	3.010	All Vehicles	691	496	717	784	955	955	1168	1227	1384		4166
		Commercial	220	164	221	256	294	312	347	355	400		1204
		Foreign Pass.	43	58	92	110	152	152	162	210	212		638
FAS Rte. 216 to Toole Co. Line	6.560	All Vehicles	561	410	583	660	780	781	916	937	1042		6836
		Commercial	193	137	183	196	230	270	283	274	305		2001
		Foreign Pass.	42	49	80	95	160	137	142	182	184		1207
Toole Co. Line to Shelby	8.816	All Vehicles	598	458	562	656	758	763	952	882	1092		9627
		Commercial	206	153	176	195	224	264	294	258	319		2812
		Foreign Pass.	45	54	77	94	155	134	147	171	173		1525
Through Shelby to FA Rte. 1	.406	All Vehicles											
		Commercial											
		Foreign Pass.											
FA Rte. 1 to Shelby (Coincident with FA Rte 1)	.284	All Vehicles	1178	930	1037	1309	1546	1631	1790	1780	1959		556
		Commercial	382	305	295	448	419	450	497	529	582		165
		Foreign Pass.	66	154	163	211	382	357	388	413	421		120
Through Shelby to FA Rte. 1 (Coincident with FA Rte. 1)	.210	All Vehicles											
		Commercial											
		Foreign Pass.											

FEDERAL AID ROUTE NO. 21

ROAD SECTION	SECTION LENGTH	TYPE OF TRAFFIC	AVERAGE 24 HOUR TRAFFIC										1953 VEHICLE MILES
			1941	1946	1947	1948	1949	1950	1951	1952	1953	1954	
FA Rte. 1 to North City Limits	.466	All Vehicles Commercial Foreign Pass.											
Shelby to FAS Rte. 215	15.845	All Vehicles Commercial Foreign Pass.	435 80 13	493 118 66	529 135 80	648 199 117	725 197 157	773 196 182	948 261 233	909 250 246	1020 280 253		16162 4437 4009
FAS Rte. 215 to Sunburst	9.923	All Vehicles Commercial Foreign Pass.	384 94 13	320 111 38	464 144 65	475 184 75	633 199 118	667 201 150	703 169 221	820 295 191	850 306 197		8435 3036 1955
Through Sunburst	1.242	All Vehicles Commercial Foreign Pass.											
Sunburst to FAS Rte. 214	7.734	All Vehicles Commercial Foreign Pass.	290 71 10	208 72 25	254 79 36	287 111 45	348 110 65	443 134 100	468 113 147	551 198 128	625 225 132		4834 1740 1021
FAS Rte. 214 to Montana-Canadian Line	0.040	All Vehicles Commercial Foreign Pass.	117 29 4	236 82 28	255 79 36	311 121 49	348 110 65	381 115 86	433 104 136	516 186 120	524 189 124		21 8 5
		All Vehicles Commercial Foreign Pass.		FEDERAL AID ROUTE NO.22									
FA Rte. 32 in Scobey to City Limits	.528	All Vehicles Commercial Foreign Pass.											
Scobey to FA Rte. 31	11.059	All Vehicles Commercial Foreign Pass.	234 66 11	341 117 21	399 134 43	418 112 34	436 149 58	407 120 50	445 131 63	449 144 58	626 201 59		6923 2223 652
FA Rte. 31 to Sheridan Co. Line	6.458	All Vehicles Commercial Foreign Pass.	131 37 6	150 44 16	197 57 27	191 50 20	263 93 43	239 71 37	278 90 54	302 87 46	310 89 47		2002 575 304

FEDERAL AID ROUTE NO. 22

ROAD SECTION	SECTION LENGTH	TYPE OF TRAFFIC	AVERAGE 24 HOUR TRAFFIC										1953 VEHICLE MILES
			1941	1946	1947	1948	1949	1950	1951	1952	1953	1954	
Sheridan Co. Line to FAS Rte. 374	12.516	All Vehicles	129	160	175	192	208	245	259	278	267		3342
		Commercial	36	47	51	50	73	72	84	80	77		964
		Foreign Pass.	6	17	24	20	34	38	50	42	43		538
FAS Rte. 374 to Plentywood	10.929	All Vehicles	167	269	268	292	320	372	407	397	375		4098
		Commercial	47	79	77	77	113	110	132	114	108		1180
		Foreign Pass.	8	29	37	31	53	58	79	60	61		667
Through Plentywood	1.201	All Vehicles											
		Commercial											
		Foreign Pass.											
Plentywood to FA Rte. 30	0.889	All Vehicles	500	667	727	744	863	925	934	842	1002		891
		Commercial	122	226	179	218	281	287	263	248	295		262
		Foreign Pass.	37	53	89	95	112	113	121	107	109		97
FA Rte. 30 to FAS Rte. 258	12.548	All Vehicles	243	388	434	442	523	558	546	537	682		8558
		Commercial	62	132	131	123	160	150	156	157	199		2497
		Foreign Pass.	18	33	50	57	73	81	80	97	99		1242
FAS Rte. 258 to Medicine Lake	8.236	All Vehicles	192	276	354	348	418	465	470	500	613		5049
		Commercial	49	91	99	95	127	138	138	152	186		1532
		Foreign Pass.	14	22	41	53	69	72	75	104	106		873
Through Medicine Lake	.271	All Vehicles											
		Commercial											
		Foreign Pass.											
Medicine Lake to Roosevelt Co. Line	7.509	All Vehicles	171	335	299	338	404	449	458	475	497		3732
		Commercial	58	111	83	84	123	133	134	144	151		1134
		Foreign Pass.	14	26	35	35	66	70	73	99	101		758
Roosevelt Co. Line to Froid	3.424	All Vehicles	190	318	285	355	370	427	470	499	544		1863
		Commercial	65	105	79	88	113	127	138	151	165		565
		Foreign Pass.	16	25	33	37	61	66	75	104	106		363
Through Froid	0.609	All Vehicles											
		Commercial											
		Foreign Pass.											

FEDERAL AID ROUTE NO. 22

ROAD SECTION	SECTION LENGTH	TYPE OF TRAFFIC	AVERAGE 24 HOUR TRAFFIC										1953 VEHICLE MILES
			1941	1946	1947	1948	1949	1950	1951	1952	1953	1954	
Froid to Culbertson	13.268	All Vehicles	244	282	371	465	456	489	517	560	797		10575
		Commercial	61	89	112	127	139	156	176	163	232		3078
		Foreign Pass.	21	32	45	70	75	77	83	92	94		1247
Through Culbertson to FA Rte. 1	0.058	All Vehicles											
		Commercial											
		Foreign Pass.											
FA Rte. 1 to FA Rte. 1 (Coincident with FA Rte. 1)	0.324	All Vehicles											
		Commercial											
		Foreign Pass.											
FA Rte. 1 to South City Limits	.527	All Vehicles											
		Commercial											
		Foreign Pass.											
Culbertson to Richland Co. Line	2.387	All Vehicles	252	244	365	342	328	414	374	432	510		1217
		Commercial	62	97	126	118	116	144	124	137	161		384
		Foreign Pass.	22	29	54	56	73	86	70	80	84		200
Richland Co. Line to FAS Rte. 259	20.991	All Vehicles	196	219	258	280	270	292	331	380	431		9047
		Commercial	48	87	89	97	96	102	109	120	136		2855
		Foreign Pass.	17	26	38	46	60	60	62	70	73		1532
FAS Rte. 259 to Sidney	12.376	All Vehicles	174	294	398	557	483	532	678	854	981		12141
		Commercial	59	114	155	211	185	187	230	265	310		3837
		Foreign Pass.	15	31	49	89	87	81	112	140	147		1819
Through Sidney to FA Rte. 20	0.703	All Vehicles											
		Commercial											
		Foreign Pass.											
		All Vehicles											
		Commercial											
		Foreign Pass.											
		All Vehicles											
		Commercial											
		Foreign Pass.											

FEDERAL AID ROUTE NO. 23

ROAD SECTION	SECTION LENGTH	TYPE OF TRAFFIC	AVERAGE 24 HOUR TRAFFIC										1953 VEHICLE MILES
			1941	1946	1947	1948	1949	1950	1951	1952	1953	1954	
FA Rte. 2 in Miles City to City Limits	0.613	All Vehicles Commercial Foreign Pass.											
Miles City to FAS Rte. 332	11.409	All Vehicles Commercial Foreign Pass.	239 68 14	301 122 27	337 147 37	428 159 59	414 161 63	458 192 75	447 182 40	434 155 69	501 179 68		5716 2042 776
FAS Rte. 332 to Powder River Co. Line	38.405	All Vehicles Commercial Foreign Pass.	136 38 8	186 55 42	198 69 33	228 81 36	243 94 46	292 99 48	291 111 30	270 96 50	273 97 49		10485 3725 1882
Powder River Co. Line to FA Rte. 37	25.901	All Vehicles Commercial Foreign Pass.	141 40 8	151 45 34	171 59 29	181 64 28	212 82 40	238 81 39	248 95 25	253 90 47	267 94 46		6916 2435 1191
FA Rte. 37 to FAS Rte. 391	2.784	All Vehicles Commercial Foreign Pass.	299 94 20	246 76 43	269 93 35	289 119 58	317 122 60	385 124 58	409 156 93	440 157 81	439 155 79		1222 432 220
FAS Rte. 391 to Broadus	0.019	All Vehicles Commercial Foreign Pass.	351 110 23	301 93 53	323 111 42	346 143 69	440 170 83	443 142 67	477 181 109	500 177 92	515 182 90		10 3 2
Through Broadus	.440	All Vehicles Commercial Foreign Pass.											
Broadus to FAS Rte. 402	1.476	All Vehicles Commercial Foreign Pass.	190 59 13	185 57 32	230 79 31	286 118 57	310 120 59	342 110 60	355 135 81	324 155 67	308 148 66		455 218 97
FAS Rte. 402 to FAS Rte 319	1.915	All Vehicles Commercial Foreign Pass.	128 40 9	151 47 26	180 62 24	205 85 41	225 87 43	249 80 50	275 105 63	251 120 52	238 114 51		456 218 98
FAS Rte. 319 to Carter Co. Line	18.496	All Vehicles Commercial Foreign Pass.	106 33 7	100 35 21	132 42 38	148 59 47	160 79 32	178 76 52	217 83 49	199 95 41	189 91 40		3496 1683 740

FEDERAL AID ROUTE NO. 23

ROAD SECTION	SECTION LENGTH	TYPE OF TRAFFIC	AVERAGE 24 HOUR TRAFFIC										1953 VEHICLE MILES
			1941	1946	1947	1948	1949	1950	1951	1952	1953	1954	
Carter Co. Line to FAS Rte. 323 Near Alzada	35.480	All Vehicles	106	117	116	117	145	173	199	184	205		7273
		Commercial	33	41	37	37	72	74	76	88	98		3477
		Foreign Pass.	7	24	33	33	29	51	45	38	37		1313
FAS Rte. 323 to Montana-Wyoming Line	2.875	All Vehicles	139	163	186	221	373	392	567	411	430		1236
		Commercial	44	56	61	94	185	165	200	191	200		575
		Foreign Pass.	9	34	47	61	74	111	123	80	78		224
		All Vehicles		FEDERAL AID ROUTE NO.24									
		Commercial											
		Foreign Pass.											
FA Rte. 2 near Bonner to FAS Rte. 209	31.833	All Vehicles	263	235	265	307	357	380	440	480	487		15503
		Commercial	81	87	80	122	146	119	218	225	229		7290
		Foreign Pass.	28	27	20	18	20	22	16	27	28		891
FAS Rte. 209 to Powell Co. Line	3.395	All Vehicles	50	64	58	63	80	102	126	146	163		553
		Commercial	16	17	9	32	33	48	55	80	89		302
		Foreign Pass.	6	9	4	4	4	6	8	6	6		20
Powell Co. Line to Lewis & Clark Co. Line	29.891	All Vehicles	30	35	40	47	49	66	86	98	91		2720
		Commercial	9	10	6	24	20	31	37	54	50		1495
		Foreign Pass.	3	5	3	3	3	4	6	4	4		120
Lewis & Clark Co. Line to Lincoln	6.085	All Vehicles	80	58	62	77	85	103	123	143	131		797
		Commercial	25	16	10	39	35	37	53	90	82		499
		Foreign Pass.	9	8	4	5	5	6	6	8	8		49
Lincoln to Rogers Pass	18.374	All Vehicles	21	45	56	70	75	82	113	116	117		2150
		Commercial	7	16	9	36	23	29	49	73	73		1341
		Foreign Pass.	2	4	4	5	3	5	5	6	6		110
Rogers Pass to FA Rte. 9	19.149	All Vehicles		UNDER CONSTRUCTION				15	63	84	72		1379
		Commercial						5	27	53	45		862
		Foreign Pass.						1	3	5	5		96
FA Rte. 9 to Cascade Co. Line	7.812	All Vehicles	23	20	21	23	33	45	59	73	98		766
		Commercial	7	7	5	12	10	16	26	46	61		477
		Foreign Pass.	2	2	3	2	1	3	3	4	4		31

FEDERAL AID ROUTE NO. 24

ROAD SECTION	SECTION LENGTH	TYPE OF TRAFFIC	AVERAGE 24 HOUR TRAFFIC										1953 VEHICLE MILES
			1941	1946	1947	1948	1949	1950	1951	1952	1953	1954	
Cascade Co. Line to Augusta Spur	10.631	All Vehicles	33	23	26	30	43	58	64	94	114		1212
		Commercial	10	8	7	16	13	21	28	59	71		755
		Foreign Pass.	3	2	4	2	1	3	3	5	5		53
Augusta Spur to FA Rte. 3	12.340	All Vehicles	203	307	277	338	386	442	434	461	468		5775
		Commercial	54	79	79	107	156	158	188	289	293		3616
		Foreign Pass.	4	9	13	16	17	25	21	25	25		309
		All Vehicles		AUGUSTA SPUR									
		Commercial											
		Foreign Pass.											
FA Rte. 9 near Augusta to Cascade County Line	15.456	All Vehicles	158	149	140	150	164	202	183	191	200		3091
		Commercial	42	44	45	52	57	71	75	62	65		1005
		Foreign Pass.	3	5	7	8	8	20	12	9	9		139
Cascade Co. Line to FA Rte. 24 near Simms	5.597	All Vehicles	143	183	169	182	204	270	260	291	296		1657
		Commercial	38	54	54	63	71	95	106	94	96		537
		Foreign Pass.	3	6	8	9	10	27	16	13	13		73
		All Vehicles		FEDERAL AID ROUTE NO. 25									
		Commercial											
		Foreign Pass.											
FA Rte. 15 in Circle to City Limits	0.162	All Vehicles											
		Commercial											
		Foreign Pass.											
Circle to Vida Jct.	29.763	All Vehicles	153	199	224	243	276	288	410	507	572		17024
		Commercial	35	72	90	91	108	133	151	187	211		6280
		Foreign Pass.	6	30	19	34	40	51	76	111	117		3482
Vida Jct. to Roosevelt Co. Line	16.564	All Vehicles	150	249	269	313	359	413	464	572	640		10601
		Commercial	35	94	91	116	140	146	169	176	196		3247
		Foreign Pass.	5	34	35	44	52	77	96	135	142		2352
Roosevelt Co. Line to FA Rte. 32	0.412	All Vehicles	331	382	293	420	488	518	600	729	950		391
		Commercial	76	146	99	157	191	183	219	224	292		120
		Foreign Pass.	12	53	38	59	71	97	124	172	181		75

FEDERAL AID ROUTE NO. 25

ROAD SECTION	SECTION LENGTH	TYPE OF TRAFFIC	AVERAGE 24 HOUR TRAFFIC										1953 VEHICLE MILES
			1941	1946	1947	1948	1949	1950	1951	1952	1953	1954	
FA Rte. 32 to Wolf Point	5.474	All Vehicles	331	478	482	557	495	538	606	725	1045		5720
		Commercial	76	192	168	230	188	196	238	229	330		1806
		Foreign Pass.	12	60	55	72	70	94	114	165	173		947
Through Wolf Point to FA Rte. 1	0.490	All Vehicles											
		Commercial											
		Foreign Pass.											
		All Vehicles		FEDERAL AID ROUTE NO. 26									
		Commercial											
		Foreign Pass.											
FA Rte. 20 Near Sidney to Montana-North Dakota Line	7.646	All Vehicles	86	122	144	152	168	182	214	200	219		1674
		Commercial	32	39	49	50	67	64	76	71	78		596
		Foreign Pass.	6	6	12	17	22	25	25	34	35		268
		All Vehicles		FEDERAL AID ROUTE NO.27									
		Commercial											
		Foreign Pass.											
FAS Rte. 323 in Ekalaka to North City Limits	1.049	All Vehicles											
		Commercial											
		Foreign Pass.											
Ekalaka to Fallon Co. Line	11.719	All Vehicles	92	94	92	114	117	182	163	214	229		2684
		Commercial	28	47	48	49	52	68	61	80	86		1008
		Foreign Pass.	4	4	3	6	4	5	15	23	23		270
Fallon Co. Line to FAS Rte. 322	16.542	All Vehicles	106	105	118	112	135	187	200	205	230		3805
		Commercial	33	53	62	48	60	70	75	83	93		1538
		Foreign Pass.	5	4	3	6	5	6	18	13	13		215
FAS Rte. 322 to Baker	6.109	All Vehicles	179	189	216	207	249	345	366	439	477		2914
		Commercial	55	91	114	104	116	138	137	180	195		1191
		Foreign Pass.	8	6	5	3	9	9	34	32	33		202
Through Baker	1.245	All Vehicles											
		Commercial											
		Foreign Pass.											

FEDERAL AID ROUTE NO. 27

ROAD SECTION	SECTION LENGTH	TYPE OF TRAFFIC	AVERAGE 24 HOUR TRAFFIC										1953 VEHICLE MILES
			1941	1946	1947	1948	1949	1950	1951	1952	1953	1954	
Baker to FAS Rte. 336	13.668	All Vehicles	100	137	115	144	162	161	177	179	195		2665
		Commercial	31	60	50	60	66	68	66	63	68		929
		Foreign Pass.	4	9	8	8	14	14	17	17	17		232
FAS Rte. 336 to Wibaux Co. Line	5.026	All Vehicles	59	58	53	66	80	84	88	97	130		653
		Commercial	18	25	23	27	33	36	33	34	46		231
		Foreign Pass.	2	4	4	4	7	7	8	9	9		45
Wibaux Co. Line to FAS Rte. 413	1.001	All Vehicles	56	55	50	63	76	80	85	93	117		117
		Commercial	17	24	22	26	31	34	32	33	41		41
		Foreign Pass.	2	4	4	4	7	7	8	9	9		9
FAS Rte. 413 to FAS Rte. 413	13.949	All Vehicles	52	71	88	109	126	133	151	158	171		2385
		Commercial	16	31	38	45	52	56	56	55	60		837
		Foreign Pass.	2	5	7	7	11	11	14	15	15		209
FAS Rte. 413 to Wibaux	9.452	All Vehicles	139	164	196	222	230	242	257	303	330		3119
		Commercial	43	72	85	91	94	102	96	106	115		1087
		Foreign Pass.	5	11	16	14	20	20	24	28	29		274
Through Wibaux to FA Rte. 15	0.975	All Vehicles											
		Commercial											
		Foreign Pass.											
		All Vehicles											
		Commercial		FEDERAL AID ROUTE NO. 28									
		Foreign Pass.											
Junction with Cook City Highway to FAS Rte. 308	8.701	All Vehicles	379	243	202	218	330	306	280	275	255		2219
		Commercial	85	36	38	41	55	52	58	39	36		313
		Foreign Pass.	94	81	68	70	127	98	83	103	93		809
FAS Rte. 308 to Red Lodge	0.030	All Vehicles	1054	693	623	723	886	864	750	808	764		23
		Commercial	255	115	158	145	185	206	177	160	152		5
		Foreign Pass.	180	178	121	154	222	187	166	199	179		5
Through Red Lodge	1.576	All Vehicles											
		Commercial											
		Foreign Pass.											

FEDERAL AID ROUTE NO. 28

ROAD SECTION	SECTION LENGTH	TYPE OF TRAFFIC	AVERAGE 24 HOUR TRAFFIC										1953 VEHICLE MILES
			1941	1946	1947	1948	1949	1950	1951	1952	1953	1954	
Red Lodge to Joliet	25.080	All Vehicles	627	489	454	525	612	680	655	637	638		16001
		Commercial	268	120	129	174	225	192	154	162	162		4063
		Foreign Pass.	102	133	91	132	159	121	145	127	114		2859
Through Joliet	0.841	All Vehicles											
		Commercial											
		Foreign Pass.											
Joliet to FA Rte. 4	5.538	All Vehicles	591	648	620	661	761	779	746	725	705		3904
		Commercial	253	160	176	219	280	220	176	184	179		991
		Foreign Pass.	96	176	125	166	197	139	165	145	130		720
		All Vehicles											
		Commercial		FEDERAL AID		ROUTE	NO.29						
		Foreign Pass.											
FA Rte. 13 Near Ennis to Virginia City	13.269	All Vehicles	94	83	81	145	137	202	328	259	234		3105
		Commercial	29	29	24	42	43	62	91	69	62		823
		Foreign Pass.	4	8	15	25	37	60	95	82	78		1035
Through Virginia City	1.887	All Vehicles											
		Commercial											
		Foreign Pass.											
Virginia City to FAS Rte. 357	7.795	All Vehicles	231	153	215	238	257	278	288	301	253		1972
		Commercial	71	53	63	69	87	85	80	80	67		522
		Foreign Pass.	9	14	39	42	76	83	84	95	90		702
FAS Rte. 357 to Sheridan	10.505	All Vehicles	233	202	273	287	384	399	415	425	376		3950
		Commercial	72	70	80	83	131	122	115	113	100		1050
		Foreign Pass.	9	18	50	50	113	119	120	135	128		1345
Through Sheridan	1.104	All Vehicles											
		Commercial											
		Foreign Pass.											
Sheridan to Twin Bridges	8.029	All Vehicles	368	325	330	384	437	451	547	561	493		3958
		Commercial	113	113	97	111	149	138	151	150	131		1052
		Foreign Pass.	15	29	60	67	129	135	159	178	169		1357

FEDERAL AID ROUTE NO. 29

ROAD SECTION	SECTION LENGTH	TYPE OF TRAFFIC	AVERAGE 24 HOUR TRAFFIC										1953 VEHICLE MILES
			1941	1946	1947	1948	1949	1950	1951	1952	1953	1954	
Through Twin Bridges	1.016	All Vehicles Commercial Foreign Pass.											
Twin Bridges to FAS Rte 401	14.703	All Vehicles Commercial Foreign Pass.	222 68 9	272 71 21	249 79 17	300 117 23	342 107 64	388 121 60	424 124 65	468 132 62	466 132 59		6852 1941 867
FAS Rte. 401 to Silver Bow Co. Line	0.441	All Vehicles Commercial Foreign Pass.	208 64 9	229 59 18	236 75 17	290 113 23	325 102 61	330 98 51	361 105 56	395 112 52	394 111 49		174 49 22
Silver Bow Co. Line to Jefferson Co. Line	1.488	All Vehicles Commercial Foreign Pass.	218 67 9	236 61 18	231 73 16	284 110 22	319 100 60	325 99 50	373 109 57	401 113 53	389 110 50		579 164 74
Jefferson Co. Line to FA Rte. 2	5.807	All Vehicles Commercial Foreign Pass.	231 71 10	236 61 18	226 71 16	290 113 23	325 102 61	356 110 55	396 115 61	431 122 57	394 111 54		2288 645 314
		All Vehicles Commercial Foreign Pass.		FEDERAL AID ROUTE NO. 30									
FA Rte. 22 to Westby	23.364	All Vehicles Commercial Foreign Pass.	116 23 8	217 89 17	204 49 31	213 70 25	239 92 27	274 94 34	303 87 42	270 86 30	255 82 31		5958 1916 724
Through Westby to Montana-North Dakota Line	0.817	All Vehicles Commercial Foreign Pass.											
		All Vehicles Commercial Foreign Pass.											
		All Vehicles Commercial Foreign Pass.											

FEDERAL AID ROUTE NO. 31

ROAD SECTION	SECTION LENGTH	TYPE OF TRAFFIC	AVERAGE 24 HOUR TRAFFIC										1953 VEHICLE MILES
			1941	1946	1947	1948	1949	1950	1951	1952	1953	1954	
FA Rte. 22 Near Flaxville to Whitetail	6.494	All Vehicles	87	124	140	153	163	184	189	212	266		1727
		Commercial	24	52	55	43	67	52	51	81	101		656
		Foreign Pass.	4	3	7	8	11	11	10	17	18		117
Whitetail to Montana-Canadian Line	7.313	All Vehicles	42	38	47	41	54	42	48	58	73		534
		Commercial	12	16	19	11	22	16	18	22	28		205
		Foreign Pass.	2	1	2	2	4	3	3	5	5		37
		All Vehicles		FEDERAL AID ROUTE NO.32									
		Commercial											
		Foreign Pass.											
FA Rte. 25 Near Wolf Point to FA Rte. 1	4.130	All Vehicles	56	59	45	54	44	75	87	106	124		512
		Commercial	25	24	23	18	19	30	26	33	38		157
		Foreign Pass.	4	7	5	8	5	13	25	30	29		120
FA Rte. 1 to Daniels Co. Line	31.100	All Vehicles	128	150	156	172	188	196	215	241	241		7495
		Commercial	51	69	68	74	88	70	72	92	92		2861
		Foreign Pass.	8	18	12	14	10	28	41	41	40		1244
Daniels Co. Line to Scobey	15.563	All Vehicles	240	196	181	191	217	225	259	304	331		5151
		Commercial	95	90	79	83	102	80	102	116	126		1961
		Foreign Pass.	14	23	14	15	12	32	58	52	51		794
Through Scobey to FA Rte. 22	0.529	All Vehicles											
		Commercial											
		Foreign Pass.											
		All Vehicles		FEDERAL AID ROUTE NO.33									
		Commercial											
		Foreign Pass.											
FA Rte. 1 in Libby to City Limits	0.658	All Vehicles											
		Commercial											
		Foreign Pass.											
Libby to Rexford	54.548	All Vehicles	75	64	59	72	75	84	89	100	94		5128
		Commercial	22	25	21	32	36	38	35	39	37		2018
		Foreign Pass.	3	5	4	5	7	6	10	4	4		218

FEDERAL AID ROUTE NO. 33

ROAD SECTION	SECTION LENGTH	TYPE OF TRAFFIC	AVERAGE 24 HOUR TRAFFIC										1953 VEHICLE MILES
			1941	1946	1947	1948	1949	1950	1951	1952	1953	1954	
Rexford to FA Rte. 5	9.007	All Vehicles	124	143	112	139	116	136	191	212	243		2189
		Commercial	37	57	40	63	55	61	76	83	95		856
		Foreign Pass.	4	11	8	10	11	9	20	9	9		81
		All Vehicles		FEDERAL AID ROUTE NO.35									
		Commercial											
		Foreign Pass.											
FA Rte. 7 to the Bitterroot National Forest Boundary	8.346	All Vehicles	112	81	107	125	138	133	141	158	176		1469
		Commercial	35	32	38	57	60	48	57	59	65		542
		Foreign Pass.	2	2	2	3	4	4	6	4	4		33
National Forest Boundary to Granite Co. Line	17.980	All Vehicles	33	24	38	33	30	28	34	45	54		971
		Commercial	10	10	13	13	15	10	14	17	20		360
		Foreign Pass.	2	1	1	3	2	1	2	1	1		18
Granite Co. Line to FA Rte. 19	27.799	All Vehicles	42	48	54	59	55	49	65	74	67		1863
		Commercial	12	21	21	23	23	20	27	34	31		862
		Foreign Pass.	2	2	2	5	4	3	5	9	9		250
		All Vehicles		FEDERAL AID ROUTE NO.36									
		Commercial											
		Foreign Pass.											
FA Rte. 6 Near Plains to FAS Rte. 382	16.265	All Vehicles	115	229	237	246	277	275	382	359	379		6164
		Commercial	25	100	86	93	98	104	154	135	143		2326
		Foreign Pass.	10	50	55	49	58	48	63	59	60		976
FAS Rte. 382 to Hot Springs Spur	2.718	All Vehicles	250	315	325	387	405	395	483	430	441		1199
		Commercial	55	137	117	147	144	149	195	162	166		451
		Foreign Pass.	21	69	75	77	85	70	80	70	71		193
Hot Springs Spur to Lake Co. Line	12.162	All Vehicles	170	244	214	259	310	317	347	322	329		4001
		Commercial	37	73	68	98	128	92	112	93	95		1155
		Foreign Pass.	15	38	37	52	76	43	77	42	43		523
Lake Co. Line to Flathead Co. Line	0.511	All Vehicles	117	169	147	161	210	202	239	235	215		110
		Commercial	26	50	47	61	75	58	77	68	62		32
		Foreign Pass.	10	27	25	32	44	28	53	31	32		16

FEDERAL AID ROUTE NO. 36

ROAD SECTION	SECTION LENGTH	TYPE OF TRAFFIC	AVERAGE 24 HOUR TRAFFIC										1953 VEHICLE MILES
			1941	1946	1947	1948	1949	1950	1951	1952	1953	1954	
Flathead Co. Line to Lake Co. Line	8.544	All Vehicles	132	190	161	160	195	199	230	229	213		1820
		Commercial	33	67	57	61	76	58	74	66	62		530
		Foreign Pass.	13	36	31	32	45	28	51	30	31		265
Lake Co. Line to FA Rte. 5	6.612	All Vehicles	153	226	177	160	215	205	237	239	208		1375
		Commercial	33	67	57	61	76	58	76	69	60		397
		Foreign Pass.	13	36	31	32	45	28	53	31	32		212
		All Vehicles											
		Commercial		HOT SPRINGS		SPUR							
		Foreign Pass.											
FA Rte. 36 to Hot Springs	1.748	All Vehicles	307	482	490	637	600	591	650	610	589		1030
		Commercial	66	210	177	242	213	223	235	230	222		388
		Foreign Pass.	27	105	114	127	127	104	107	100	102		178
Through Hot Springs	.247	All Vehicles											
		Commercial											
		Foreign Pass.											
		All Vehicles											
		Commercial		FEDERAL	AID	ROUTE	NO.37						
		Foreign Pass.											
FA Rte. 16 Near Crow Agency to FAS Rte. 314	24.733	All Vehicles	63	44	59	76	95	105	118	128	165		4081
		Commercial	38	13	17	27	33	31	33	29	55		1360
		Foreign Pass.	3	14	23	21	23	31	35	35	35		866
FAS Rte. 314 to Rosebud Co. Line	14.206	All Vehicles	87	54	68	86	110	116	150	162	189		2685
		Commercial	34	19	24	40	36	40	42	54	63		895
		Foreign Pass.	4	5	2	6	7	8	25	7	7		99
Rosebud Co. Line to Lame Deer	3.257	All Vehicles	73	70	75	116	123	132	183	158	214		697
		Commercial	29	25	26	54	41	46	51	52	71		231
		Foreign Pass.	3	6	2	8	8	9	30	7	7		23
Lame Deer to Ashland	20.384	All Vehicles	72	36	38	39	64	85	118	117	135		2752
		Commercial	28	16	29	18	21	34	28	45	52		1060
		Foreign Pass.	4	4	1	2	4	5	19	6	6		122

FEDERAL AID ROUTE NO. 37

ROAD SECTION	SECTION LENGTH	TYPE OF TRAFFIC	AVERAGE 24 HOUR TRAFFIC										1953 VEHICLE MILES
			1941	1946	1947	1948	1949	1950	1951	1952	1953	1954	
Ashland to Powder River Co. Line	1.966	All Vehicles	110	62	72	63	72	110	130	137	135		265
		Commercial	43	21	26	30	24	44	31	52	52		102
		Foreign Pass.	5	3	1	3	5	7	21	7	7		14
Powder River Co. Line to FA Rte. 23 Near Broadus	39.505	All Vehicles	56	40	51	55	72	78	100	100	114		4504
		Commercial	22	14	19	26	24	23	23	43	49		1936
		Foreign Pass.	2	2	1	3	5	9	16	6	6		237
		All Vehicles											
		Commercial		FEDERAL AID		ROUTE	NO.38						
		Foreign Pass.											
FA Rte. 5 Near Whitefish to FAS Rte. 206	4.617	All Vehicles	339	551	595	81[illegible]	801	969	1131	1126	1032		4765
		Commercial	134	136	132	198	240	282	291	276	253		1168
		Foreign Pass.	13	58	64	52	61	79	62	75	76		351
FAS Rte. 206 to Columbia Falls	1.990	All Vehicles	389	639	717	982	1058	1317	1424	1466	1883		3747
		Commercial	154	158	159	240	317	383	367	359	461		917
		Foreign Pass.	15	68	78	63	80	108	78	85	87		173
Through Columbia Falls	0.801	All Vehicles											
		Commercial											
		Foreign Pass.											
Columbia Falls to FA Rte. 1	1.716	All Vehicles	300	715	950	1161	1270	1494	1590	1707	1675		2874
		Commercial	118	206	315	361	400	378	366	456	448		769
		Foreign Pass.	12	106	100	130	147	212	143	122	124		213
		All Vehicles											
		Commercial		FEDERAL AID		ROUTE	NO.39						
		Foreign Pass.											
FA Rte. 3 Near Babb to Montana-Canadian Line	14.281	All Vehicles	75	75	88	102	104	99	99	92	106		1514
		Commercial	11	9	15	15	15	16	20	13	15		214
		Foreign Pass.	29	50	71	60	66	56	54	65	63		900
		All Vehicles											
		Commercial											
		Foreign Pass.											

FEDERAL AID ROUTE NO. 40

ROAD SECTION	SECTION LENGTH	TYPE OF TRAFFIC	AVERAGE 24 HOUR TRAFFIC										1953 VEHICLE MILES
			1941	1946	1947	1948	1949	1950	1951	1952	1953	1954	
FA Rte. 10 in Great Falls to City Limits	0.631	All Vehicles Commercial Foreign Pass.											
Great Falls to FA Rte. 10	1.350	All Vehicles Commercial Foreign Pass.	800 224 29	844 221 77	724 173 73	1014 311 115	1229 356 159	1235 337 138	1307 352 161	1350 316 152	1320 326 152		1782 440 205
		All Vehicles Commercial Foreign Pass.		FEDERAL AID ROUTE NO.41									
FA Rte. 11 to Great Falls	1.218	All Vehicles Commercial Foreign Pass.	683 154 62	1095 250 63	1171 249 84	1250 267 119	1412 300 158	1789 431 231	1944 360 233	2633 640 342	2640 642 342		3216 782 417
Through Great Falls to FA Rte. 10	5.491	All Vehicles Commercial Foreign Pass.											
		All Vehicles Commercial Foreign Pass.		FEDERAL AID ROUTE NO.42									
FA Rte. 15 to Valley Co. Line	55.002	All Vehicles Commercial Foreign Pass.		UNCONSTRUCTED									
Valley Co. Line to FAS Rte. 249	0.700	All Vehicles Commercial Foreign Pass.	638 144 24	310 34 48	393 102 84	440 126 102	450 139 129	470 137 128	510 132 138	508 132 146	543 141 150		380 99 105
FAS Rte. 249 to Glasgow	19.060	All Vehicles Commercial Foreign Pass.	653 150 25	349 38 54	396 103 84	453 130 105	534 164 153	556 162 152	602 156 163	603 157 173	639 166 178		12179 3164 3393
Through Glasgow to FA Rte. 1	0.645	All Vehicles Commercial Foreign Pass.											

FEDERAL AID ROUTE NO. 43

ROAD SECTION	SECTION LENGTH	TYPE OF TRAFFIC	AVERAGE 24 HOUR TRAFFIC										1953 VEHICLE MILES
			1941	1946	1947	1948	1949	1950	1951	1952	1953	1954	
FA Rte. 15 in Lewistown to City Limits	.542	All Vehicles Commercial Foreign Pass.											
Lewistown to FAS Rte. 235	8.876	All Vehicles Commercial Foreign Pass.	445 115 7	539 211 13	504 172 13	589 257 27	576 199 35	664 286 33	688 270 29	761 320 30	799 336 30		7092 2982 266
FAS Rte. 235 to FAS Rte. 236	5.438	All Vehicles Commercial Foreign Pass.	192 55 4	339 135 8	321 110 9	385 121 13	308 111 19	328 144 16	370 148 18	384 166 17	380 164 17		2066 892 92
FAS Rte. 236 to Roy	21.762	All Vehicles Commercial Foreign Pass.	66 19 1	102 41 3	90 31 3	95 40 4	106 38 7	114 50 6	124 50 6	136 59 6	138 60 6		3003 1306 131
Roy to FA Rte. 16	7.570	All Vehicles Commercial Foreign Pass.	59 17 1	80 32 2	73 25 2	62 26 3	78 28 5	76 33 4	82 33 4	83 36 4	84 36 4		636 273 30
		All Vehicles Commercial Foreign Pass.		FEDERAL AID ROUTE NO.44									
FA Rte. 1 near Glacier Park to FA Rte. 1 near Browning	12.542	All Vehicles Commercial Foreign Pass.	227 33 14	350 72 103	454 97 143	456 120 148	522 119 145	515 141 132	539 127 158	589 129 178	577 127 183		7237 1593 2295
		All Vehicles Commercial Foreign Pass.		FEDERAL AID ROUTE NO.45									
FA Rte. 2 in Big Timber to City Limits	.536	All Vehicles Commercial Foreign Pass.											
Big Timber to Melville	19.481	All Vehicles Commercial Foreign Pass.	122 36 6	161 50 6	139 56 3	157 70 6	217 85 12	244 98 16	276 108 12	327 120 16	327 120 16		6370 2338 312

FEDERAL AID ROUTE NO. 45

ROAD SECTION	SECTION LENGTH	TYPE OF TRAFFIC	AVERAGE 24 HOUR TRAFFIC										1953 VEHICLE MILES
			1941	1946	1947	1948	1949	1950	1951	1952	1953	1954	
Melville to Wheatland Co. Line	8.250	All Vehicles	103	93	69	71	112	118	185	191	180		1485
		Commercial	23	32	12	17	35	47	45	70	66		545
		Foreign Pass.	3	3	3	2	6	8	11	14	14		115
Wheatland Co. Line to FA Rte. 14	15.675	All Vehicles	131	94	82	82	126	136	213	230	237		3715
		Commercial	29	32	14	20	35	38	52	60	62		972
		Foreign Pass.	4	3	3	2	7	9	12	17	17		266
FA Rte. 14 to Harlowton (Coincident with FA Rte. 14)	0.005	All Vehicles	436	463	455	562	672	813	931	1030	1034		5
		Commercial	67	162	111	178	205	253	290	319	321		2
		Foreign Pass.	10	20	22	19	24	51	59	93	94		1
Through Harlowton (Coincident with FA Rte. 14)	0.884	All Vehicles											
		Commercial											
		Foreign Pass.											
Harlowton to FA Rte. 14 (Coincident with FA Rte. 14)	0.502	All Vehicles	376	301	282	327	635	826	850	1011	1099		552
		Commercial	87	117	69	112	153	279	287	287	312		157
		Foreign Pass.	15	14	14	26	46	101	104	146	147		74
FA Rte. 14 to Judith Gap	17.515	All Vehicles	120	120	107	114	185	271	349	373	422		7391
		Commercial	27	50	41	50	71	104	97	136	154		2697
		Foreign Pass.	3	10	7	7	15	49	51	60	60		1051
Through Judith Gap	0.625	All Vehicles											
		Commercial											
		Foreign Pass.											
Judith Gap to Fergus Co. Line	0.733	All Vehicles	97	109	130	136	155	199	262	360	376		276
		Commercial	21	46	50	56	59	77	73	131	137		100
		Foreign Pass.	2	9	9	9	12	36	38	58	58		43
Fergus Co. Line to Judith Basin Co. Line	4.928	All Vehicles	99	111	140	147	166	213	268	369	386		1902
		Commercial	22	47	54	60	63	82	74	135	141		695
		Foreign Pass.	2	9	9	9	13	39	39	59	59		291
Judith Basin Co. Line to Fergus Co. Line	1.259	All Vehicles	97	113	150	157	177	290	341	410	443		558
		Commercial	21	48	58	64	67	112	95	150	162		204
		Foreign Pass.	2	9	10	10	14	52	50	66	66		83

FEDERAL AID ROUTE NO. 45

ROAD SECTION	SECTION LENGTH	TYPE OF TRAFFIC	AVERAGE 24 HOUR TRAFFIC										1953 VEHICLE MILES
			1941	1946	1947	1948	1949	1950	1951	1952	1953	1954	
Fergus Co. Line to Judith Basin Co. Line	8.038	All Vehicles	130	150	167	178	263	339	392	451	546		4389
		Commercial	29	63	64	73	100	131	109	165	199		1599
		Foreign Pass.	3	12	11	11	21	61	57	72	72		579
Judith Basin Co. Line to Fergus Co. Line	2.897	All Vehicles	138	138	185	185	270	373	445	482	551		1596
		Commercial	31	58	71	76	103	142	123	176	201		582
		Foreign Pass.	3	11	12	12	21	66	65	72	72		209
Fergus Co. Line to FA Rte. 15 Near Moore	3.235	All Vehicles	120	121	205	220	285	393	474	519	586		1896
		Commercial	27	51	78	90	109	149	131	190	214		692
		Foreign Pass.	3	10	13	14	23	70	69	77	77		249
		All Vehicles		FEDERAL AID ROUTE NO. 46									
		Commercial											
		Foreign Pass.											
FA Rte. 7 Near Gibbons Pass to Montana-Idaho Line	0.097	All Vehicles	10	12	15	15	15	12	16	27	24		2
		Commercial	4	5	6	7	6	5	6	10	9		1
		Foreign Pass.	1	1	1	1	1	1	1	1	1		1
Montana-Idaho Line to FAS Rte. 278	25.506	All Vehicles	38	24	21	26	32	36	40	47	37		944
		Commercial	14	10	8	12	14	15	15	17	13		332
		Foreign Pass.	3	2	1	1	1	2	3	2	2		51
FAS Rte. 278 to Deer Lodge Co. Line	15.506	All Vehicles	62	55	62	71	78	83	84	87	77		1194
		Commercial	23	20	24	31	34	34	32	31	28		434
		Foreign Pass.	5	6	4	3	3	5	6	4	4		62
Deer Lodge Co. Line to FAS Rte. 274 Near Ralston	12.527	All Vehicles	60	55	63	65	80	104	110	103	99		1240
		Commercial	22	20	24	29	34	43	42	37	35		438
		Foreign Pass.	5	6	4	3	3	7	8	5	5		63
FAS Rte. 274 to Silver Bow Co. Line	2.500	All Vehicles	59	53	60	59	65	83	110	103	125		313
		Commercial	22	15	23	26	28	34	42	37	45		113
		Foreign Pass.	5	4	4	3	2	5	8	5	5		13
Silver Bow Co. Line to Beaverhead Co. Line	1.679	All Vehicles	59	50	66	68	70	83	110	103	113		190
		Commercial	22	14	26	30	30	34	42	37	40		67
		Foreign Pass.	5	4	4	3	3	5	8	5	5		8

FEDERAL AID ROUTE NO. 46

ROAD SECTION	SECTION LENGTH	TYPE OF TRAFFIC	AVERAGE 24 HOUR TRAFFIC										1953 VEHICLE MILES
			1941	1946	1947	1948	1949	1950	1951	1952	1953	1954	
Beaverhead Co. Line to Silver Bow Co. Line	15.169	All Vehicles	81	60	80	93	94	112	157	131	145		2199
		Commercial	30	17	31	41	41	46	59	47	52		789
		Foreign Pass.	6	5	5	5	3	7	11	6	6		91
Silver Bow Co. Line to FA Rte. 3	3.351	All Vehicles	210	114	138	188	191	228	272	225	317		1062
		Commercial	78	33	54	83	82	94	103	80	113		379
		Foreign Pass.	17	9	8	9	7	15	19	10	10		34
		All Vehicles											
		Commercial		FEDERAL AID		ROUTE	NO.47						
		Foreign Pass.											
FA Rte. 19 near Anaconda to FAS Rte. 398	0.400	All Vehicles	624	492	498	531	550	764	954	863	1165		466
		Commercial	89	120	134	131	141	176	194	203	275		110
		Foreign Pass.	15	20	39	30	26	50	61	44	45		18
FAS Rte. 398 to FA Rte. 2	5.770	All Vehicles	500	343	421	365	413	632	788	738	995		5741
		Commercial	72	84	113	90	106	145	160	174	235		1356
		Foreign Pass.	15	14	33	21	20	41	50	38	39		225
		All Vehicles											
		Commercial		FEDERAL AID		ROUTE	NO.48						
		Foreign Pass.											
FA Rte. 16 in Hardin to City Limits	.505	All Vehicles											
		Commercial											
		Foreign Pass.											
Hardin to Yellowstone Co. Line	23.747	All Vehicles	189	178	168	192	212	234	246	285	308		7314
		Commercial	52	68	45	85	82	104	99	103	111		2636
		Foreign Pass.	10	10	13	10	25	11	14	13	13		309
Yellowstone Co. Line to FA Rte. 2	6.252	All Vehicles	86	70	81	85	74	87	108	110	131		819
		Commercial	24	27	22	38	28	32	37	36	43		269
		Foreign Pass.	5	4	6	5	9	13	13	28	28		175
		All Vehicles											
		Commercial											
		Foreign Pass.											

FEDERAL AID ROUTE NO. 49

ROAD SECTION	SECTION LENGTH	TYPE OF TRAFFIC	AVERAGE 24 HOUR TRAFFIC										1953 VEHICLE MILES
			1941	1946	1947	1948	1949	1950	1951	1952	1953	1954	
FA Rte. 3 near Dillon to Madison Co. Line	13.696	All Vehicles	137	170	193	196	260	287	296	356	393		5383
		Commercial	54	65	82	62	98	104	89	142	157		2150
		Foreign Pass.	10	3	8	12	19	43	40	31	31		425
Madison Co. Line to Twin Bridges	13.645	All Vehicles	105	123	97	134	161	264	233	274	305		4162
		Commercial	42	47	41	48	61	96	70	109	122		1665
		Foreign Pass.	8	3	4	9	12	39	32	24	24		327
Through Twin Bridges to FA Rte. 29	0.746	All Vehicles											
		Commercial											
		Foreign Pass.											
		All Vehicles		FEDERAL AID ROUTE NO.50									
		Commercial											
		Foreign Pass.											
FA Rte. 2 in Bozeman to City Limits	.841	All Vehicles											
		Commercial											
		Foreign Pass.											
Bozeman to FAS Rte. 345	0.500	All Vehicles	1360	1007	1154	1399	1466	1362	1251	1575	1503		751
		Commercial	327	312	316	381	478	398	372	513	465		233
		Foreign Pass.	140	154	172	270	217	202	236	250	235		117
FAS Rte. 345 to FAS Rtes 289 & 291	5.966	All Vehicles	962	817	968	1247	1164	1065	1091	1306	1249		7452
		Commercial	231	253	265	339	379	311	324	404	387		2309
		Foreign Pass.	98	125	145	241	172	195	206	197	185		1104
FAS Rtes. 289 & 291 to FAS Rte. 345 Near Gallatin Gateway	5.678	All Vehicles	671	513	659	713	753	704	707	761	900		5110
		Commercial	161	147	164	193	241	199	209	221	261		1482
		Foreign Pass.	69	110	115	164	133	188	159	165	155		880
Gallatin Gateway to Karst Camp	21.550	All Vehicles	177	253	252	323	310	318	368	427	473		10193
		Commercial	43	34	63	79	68	90	109	124	137		2952
		Foreign Pass.	55	91	97	177	160	175	160	163	153		3297
Karst Camp to Yellowstone Park Boundary	24.450	All Vehicles	140	227	227	268	230	231	271	300	333		8142
		Commercial	34	30	34	66	51	34	43	48	53		1296
		Foreign Pass.	50	100	129	146	116	128	162	161	151		3692

FEDERAL AID ROUTE NO. 50

ROAD SECTION	SECTION LENGTH	TYPE OF TRAFFIC	AVERAGE 24 HOUR TRAFFIC										1953 VEHICLE MILES
			1941	1946	1947	1948	1949	1950	1951	1952	1953	1954	
Yellowstone Park Boundary to Yellowstone Park Boundary	*22.145	All Vehicles Commercial Foreign Pass.	135 32 50	148 20 85	163 25 93	186 46 101	210 46 108	223 33 123	247 39 148	274 43 147	290 46 138		6422 1019 3056
Yellowstone Park Boundary to FA Rte. 13	2.488	All Vehicles Commercial Foreign Pass.	154 37 51	157 21 90	173 26 98	193 47 105	222 49 115	243 36 134	256 40 153	283 45 152	252 40 143		627 100 356
		All Vehicles Commercial Foreign Pass.	* This mileage not included in route length of FA Route #50										
		All Vehicles Commercial Foreign Pass.	FEDERAL AID ROUTE NO. 51										
FA Rte. 25 to Dawson Co. Line	6.902	All Vehicles Commercial Foreign Pass.	Nonexistent										
Dawson Co. Line to Richey	14.200	All Vehicles Commercial Foreign Pass.	Nonexistent										
Richey to Richland Co. Line	5.800	All Vehicles Commercial Foreign Pass.	Nonexistent										
Richland Co. Line to Lambert	17.000	All Vehicles Commercial Foreign Pass.	Nonexistent										
Lambert to FA Rte. 20	22.300	All Vehicles Commercial Foreign Pass.	Unconstructed							99 29 4	101 29 4		2252 647 89
		All Vehicles Commercial Foreign Pass.											

FEDERAL AID ROUTE NO. 52

ROAD SECTION	SECTION LENGTH	TYPE OF TRAFFIC	AVERAGE 24 HOUR TRAFFIC										1953 VEHICLE MILES
			1941	1946	1947	1948	1949	1950	1951	1952	1953	1954	
F.A. Rte. 5 to Flathead National Forest Boundary	23.588	All Vehicles	191	194	193	236	296	378	493	539	517		12195
		Commercial	45	56	59	76	124	132	157	161	155		3656
		Foreign Pass.	9	14	18	25	19	28	33	47	47		1109
Flathead National Forest Boundary to Flathead County Line	4.656	All Vehicles	150	169	191	238	276	325	438	555	485		2258
		Commercial	35	49	58	76	115	113	139	166	145		675
		Foreign Pass.	7	13	18	26	18	24	30	48	48		223
Flathead County Line to F.A.S. Rte. 209	3.008	All Vehicles	181	239	243	345	317	380	519	575	575		1730
		Commercial	43	69	74	111	133	132	165	172	172		517
		Foreign Pass.	9	18	23	37	27	28	35	50	50		150
F.A.S. Rte. 209 to F.A.S. Rte. 208	0.294	All Vehicles	309	341	424	425	426	450	600	655	694		204
		Commercial	73	98	130	136	145	140	175	196	208		61
		Foreign Pass.	15	25	39	46	37	28	35	57	57		17
F.A.S. Rte. 208 to F.A. Rte. 1	14.276	All Vehicles	233	306	341	348	379	452	615	664	708		10107
		Commercial	55	88	104	112	158	157	196	199	212		3027
		Foreign Pass.	11	23	32	38	33	33	41	58	58		828
		All Vehicles											
		Commercial											
		Foreign Pass.											
		All Vehicles											
		Commercial											
		Foreign Pass.											
		All Vehicles											
		Commercial											
		Foreign Pass.											
		All Vehicles											
		Commercial											
		Foreign Pass.											
		All Vehicles											
		Commercial											
		Foreign Pass.											

FEDERAL AID SECONDARY ROUTES

ROUTE NUMBER	COUNTY	SECTION DESCRIPTION	SECTION LENGTH	1952 A.D.T.	1953 A.D.T.	1953 VEHICLE MILES
201	McCone	F. A. Route 25 to junction of County Roads, Sec. 21, T. 25 N., R. 50 E.	11.302	46	39	441
		Rural Route Totals	11.302	46	39	441
202	Lincoln	F. A. Route 1 to County Road, Sec. 9, T. 30 N., R. 33 W.	5.900	109	128	755
		County Road, Sec. 9, T. 30 N., R. 33 W. to Sanders County Line	12.289	67	79	971
	Sanders	Sanders County Line to F. A. Route 6	18.318	51	63	1154
		Rural Route Totals	36.507	66	79	2880
203	Ravalli	F. A. Route 7 to County Road, Sec. 7, T. 10 N., R. 19 W.	2.303	93	95	219
		County Road, Sec. 7, T. 10 N., R. 19 W. to F. A. S. Route 268	4.402	59	60	264
		Rural Route Totals	6.705	71	72	483
204	Phillips	F. A. Route 1 to City Limits of Dodson	0.300	- -	- -	- -
		Dodson City Limits to junction of County Road, Sec. 6, T. 29 N., R. 27 E.	7.602	58	72	547
		Rural Route Totals	7.602	58	72	547

FEDERAL AID SECONDARY ROUTES

ROUTE NUMBER	COUNTY	SECTION DESCRIPTION	SECTION LENGTH	1952 A.D.T.	1953 A.D.T.	1953 VEHICLE MILES
206	Flathead	F. A. Route 1 to County Road, Sec. 28, T. 29 N., R. 21 W.	1.800	1025	1293	2327
		County Road, Sec. 28, T. 29 N., R. 21 W. to County Road, Sec. 36, T. 30 N., R. 21 W.	5.700	829	1031	5877
		County Road, Sec. 36, T. 30 N., R. 21 W. to F. A. Route 38	3.579	711	968	3464
		F. A. Route 38 to County Road, Sec. 1, T. 30 N., R. 21 W.	2.002	354	415	831
		Rural Route Totals	13.081	751	956	12499
207	Flathead	F. A. Route 5 to County Road, Sec. 36, T. 28 N., R. 21 W.	5.603	148	178	997
		County Road, Sec. 36, T. 28 N., R. 21 W. to County Road, Sec. 16, T. 27 N., R. 20 W.	5.200	84	99	515
		Rural Route Totals	10.803	117	140	1512
208	Flathead	F. A. Route 5 to F. A. S. Route 207	3.625	194	213	772
		F. A. S. 207 to F. A. Route 52 near Big Fork	3.379	239	262	885
		Rural Route Totals	7.004	216	237	1657
209	Flathead	F. A. Route 52 in Big Fork to Lake County Line	3.002	378	368	1105
	Lake	Lake County Line to County Road, Sec. 11, T. 26 N., R. 19 W.	3.500	200	184	644

FEDERAL AID SECONDARY ROUTES

ROUTE NUMBER	COUNTY	SECTION DESCRIPTION	SECTION LENGTH	1952 A.D.T.	1953 A.D.T.	1953 VEHICLE MILES
209	Lake	County Road, Sec. 11, T. 26 N., R. 19 W. to County Road South of Swan Lake	11.900	114	120	1428
		County Road South of Swan Lake to Missoula County Line	23.281	51	52	1211
	Missoula	Missoula County Line to County Road, Sec. 4, T. 19 N., R. 16 W.	14.302	44	46	658
		County Road, Sec. 4, T. 19 N., R. 16 W. to County Road South of Seeley Lake	20.600	111	144	2966
		County Road South of Seeley Lake to F.A. Rte. 24	15.018	209	223	3349
		Rural Route Totals	91.603	114	124	11361
211	Lake	Through Ronan - F.A. Rte. 5 to West City Limits	(0.281)	- -	- -	- -
		West City Limits of Ronan to County Road, Sec. 34, T. 21 N., R. 20 W.	1.400	398	360	504
		County Road, Sec. 34, T. 21 N., R. 20 W. to County Road, Sec. 2, T. 20 N., R. 21 W.	4.500	298	266	1197
		County Road, Sec. 2, T. 20 N., R. 21 W. to County Road, Sec. 33, T. 21 N., R. 21 W.	3.299	185	172	567
		Rural Route Totals	9.266	273	245	2268
212	Lake	F. A. Route 5 South of Ronan to Charlo	5.600	267	354	1982
		Charlo to Moiese	7.502	186	253	1898

FEDERAL AID SECONDARY ROUTES

ROUTE NUMBER	COUNTY	SECTION DESCRIPTION	SECTION LENGTH	1952 A.D.T.	1953 A.D.T.	1953 VEHICLE MILES
212	Lake	Rural Route Totals	13.102	221	296	3880
213	Glacier	Through Cut Bank - F. A. Route 1 to North City Limits	(0.444)	- -	- -	- -
		Cut Bank City Limits to Santa Rita	3.982	1020	944	3759
		Santa Rita to County Road, Sec. 24, T. 35 N., R. 5 W.	5.000	392	329	1645
		County Road, Sec. 19, T. 35 N., R. 5 W. to County Road, Sec. 6, T. 35 N., R. 5 W.	3.901	167	156	609
		Rural Route Totals	12.883	518	467	6013
214	Toole	F. A. Route 21 in Sweet Grass to County Road, Sec. 12, T. 37 N., R. 3 E.	6.597	63	65	429
		Rural Route Totals	6.597	63	65	429
215	Toole	F. A. Route 21 to Kevin	4.491	501	508	2281
		Through Kevin	(0.679)	- -	- -	- -
		Kevin City Limits to County Road Sec. 32, T. 35 N., R. 3 W.	2.482	238	283	702
		County Road, Sec. 32, T. 35 N., R. 3 W. to Glacier County Line	7.482	191	227	1698
	Glacier	Glacier County Line to F.A.S. Route 213	6.117	182	215	1315

FEDERAL AID SECONDARY ROUTES

ROUTE NUMBER	COUNTY	SECTION DESCRIPTION	SECTION LENGTH	1952 A.D.T.	1953 A.D.T.	1953 VEHICLE MILES
215		Rural Route Totals	20.572	262	291	5996
216	Pondera	F. A. Route 3 north of Dupuyer to County Road, Sec. 2, T. 29 N., R. 6 W.	8.385	116	119	1006
		County Road, Sec. 2, T. 29 N., R. 6 W. to Valier	4.800	299	311	1493
		Through Valier	(1.114)	- -	- -	- -
		Valier to County Road, Sec. 32, T. 30 N., R. 4 W.	4.567	368	398	1818
		County Road, Sec. 32, T. 30 N., R. 4 W. to F. A. Route 21 north of Conrad	9.000	238	257	2313
		Rural Route Totals	26.752	233	248	6630
218	Pondera	F. A. Route 21 in Conrad to East City Limits	(0.192)	- -	- -	- -
		Conrad City Limits to County Road Sec. 17, T. 28 N., R. 1 W.	8.800	312	339	2983
		County Road, Sec. 17, T. 28 N., R. 1 W. to County Road, Sec. 15, T. 28 N., R. 1 E.	7.100	108	119	845
		Rural Route Totals	15.900	221	241	3828
219	Teton	F. A. Route 3 to Pendroy	1.678	170	174	292
		Pendroy to Pondera County Line	10.815	86	87	941
	Pondera	Pondera County Line to County Road Sec. 4, T. 27 N., R. 3 W.	4.538	203	219	994

FEDERAL AID SECONDARY ROUTES

ROUTE NUMBER	COUNTY	SECTION DESCRIPTION	SECTION LENGTH	1952 A.D.T.	1953 A.D.T.	1953 VEHICLE MILES
219	Pondera	County Road, Sec. 4, T. 27 N., R. 3 W. to F. A. Route 21 near Conrad	2.800	448	484	1355
		Rural Route Totals	19.831	171	181	3582
220	Teton	F.A.S. Rte. 220 near Choteau to F.A.S. Rte. 378 near Farmington	5.932	186	197	1169
		F.A.S. Rte. 378 to County Road Sec. 22, T. 25 N., R. 4 W.	3.000	29	25	75
		Rural Route Totals	8.932	133	139	1244
221	Teton	Through Choteau - F.A.Rte. 3 to East City Limits	(0.540)	- -	- -	- -
		Choteau City Limits to F. A. S. Route 220	0.505	448	427	216
		F. A. S. Route 220 to County Road Sec. 22, T. 24 N., R. 3 W.	8.400	185	170	1428
		County Road, Sec. 22, T. 24 N., R. 3 W. to County Road, Sec. 11, T. 24 N., R. 2 W.	9.800	130	126	1235
		County Road, Sec. 11, T.24 N.,R. 2 W. to Dutton	4.522	167	168	760
		Through Dutton to F. A. Route 21	(0.219)	- -	- -	- -
		Rural Route Totals	23.090	164	158	3639
223	Liberty	F.A. Route 1 in Chester to south city limits	(0.540)	- -	- -	- -

FEDERAL AID SECONDARY ROUTES

ROUTE NUMBER	COUNTY	SECTION DESCRIPTION	SECTION LENGTH	1952 A.D.T.	1953 A.D.T.	1953 VEHICLE MILES
223	Liberty	South City Limits of Chester to County Road Sec. 29, T. 31 N., R. 6 E.	6.754	162	193	1304
		County Road, Sec. 29, T. 31 N., R. 6 E. to Marias River Bridge	11.200	85	97	1086
		Rural Route Totals	17.954	114	133	2390
224	Liberty	F.A. Route 1 near Joplin to County Road Sec. 36, T. 34 N., R. 7 E.	6.959	195	171	1190
		County Road, Sec. 36, T. 34 N., R. 7 E. to County Road, Sec. 1, T. 35 N., R. 7 E.	12.003	97	83	996
		Rural Route Totals	18.962	133	115	2186
225	Cascade	F. A. Route 10 northeast of Great Falls to County Road, Sec. 18, T. 21 N., R. 4 E.	1.151	10	28	32
		County Road, Sec. 18, T. 21 N., R. 4 E. to Chouteau County Line	9.000	107	107	963
	Chouteau	Chouteau County Line to County Road Sec. 12, T. 23 N., R. 4 E.	4.014	68	67	269
		Rural Route Totals	14.165	88	89	1264
226	Cascade	F.A. Rte. 41 in Great Falls to south city limits	(0.047)	- -	- -	- -
		Great Falls City Limits to County Road Sec. 36, T. 20 N., R. 3 E.	3.500	326	430	1505

FEDERAL AID SECONDARY ROUTES

ROUTE NUMBER	COUNTY	SECTION DESCRIPTION	SECTION LENGTH	1952 A.D.T.	1953 A.D.T.	1953 VEHICLE MILES
226	Cascade	County Road, Sec. 36, T. 20 N., R. 3 E. to County Road, Sec. 7, T. 19 N., R. 4 E.	3.000	146	175	525
		County Road, Sec. 7, T. 19 N., R. 4 E. to F. A. S. Route 227	10.002	80	105	1050
		F. A. S. Route 227 to Eden	2.631	60	65	171
		Rural Route Totals	19.133	133	170	3251
227	Cascade	F. A. Route 11 to Sand Coulee	6.302	435	471	2968
		Sand Coulee to Stockett	3.545	382	412	1461
		Stockett to F.A.S. Route 226 north of Eden	7.701	72	77	593
		Rural Route Totals	17.548	265	286	5022
228	Cascade	F.A. Route 11 southeast of Great Falls to County Road, Sec. 12, T. 20 N., R. 5 E.	7.700	186	179	1378
		County Road, Sec. 12, T. 20 N., R. 5 E. to F. A. S. Route 331	6.600	95	102	673
		F. A. S. Route 331 to Chouteau County Line	2.653	117	121	321
	Chouteau	Chouteau County Line to Highwood	6.226	149	155	965
		Rural Route Totals	23.179	142	144	3337
229	Chouteau	F. A. Route 10 near Fort Benton to County Road, Sec. 12, T. 25 N., R. 7 E.	9.302	136	158	1470

FEDERAL AID SECONDARY ROUTES

ROUTE NUMBER	COUNTY	SECTION DESCRIPTION	SECTION LENGTH	1952 A.D.T.	1953 A.D.T.	1953 VEHICLE MILES
229	Chouteau	County Road, Sec. 12, T. 25 N., R. 7 E. to County Road, Sec. 8, T. 25 N., R. 7 E.	4.300	60	74	318
		County Road, Sec. 8, T. 25 N., R. 7 E. to County Road, Sec. 36, T. 27 N., R. 6 E.	9.392	50	58	545
		County Road, Sec. 36, T. 27 N., R. 6 E. to Liberty County Line	6.000	28	33	198
		Rural Route Totals	28.994	75	87	2531
230	Chouteau	F. A. Route 10 north of Fort Benton to Fort Benton City Limits	1.596	186	230	367
		Through Fort Benton	(0.582)	- -	- -	- -
		Fort Benton City Limits to County Road Sec. 25, T. 24 N., R. 8 E.	0.366	462	537	197
		County Road, Sec. 25, T. 24 N., R. 8 E. to County Road, Sec. 21, T. 23 N., R. 9 E.	11.800	223	224	2643
		County Road, Sec. 21, T. 23 N., R. 9 E. to Geraldine City Limits	14.281	139	161	2299
		Through Geraldine	(0.953)	- -	- -	- -
		Geraldine to Square Butte	7.000	103	112	784
		Square Butte to Fergus County Line	9.989	62	67	669
	Fergus	Fergus County Line to Judith Basin County Line	4.767	64	69	329
	Judith Basin	Judith Basin County Line to Stanford	15.130	125	141	2133

FEDERAL AID SECONDARY ROUTES

ROUTE NUMBER	COUNTY	SECTION DESCRIPTION	SECTION LENGTH	1952 A.D.T.	1953 A.D.T.	1953 VEHICLE MILES
230	Judith Basin	Through Stanford	(1.152)	- -	- -	- -
		Stanford to F. A. Route 15	0.125	425	467	58
		Rural Route Totals	65.054	129	146	9479
231	Hill	F. A. Route 1 near Rudyard to County Road, Sec. 33, T. 33 N., R. 9 E.	1.988	414	341	681
		County Road, Sec. 33, T. 33 N., R. 9 E. to County Road, Sec. 9, T. 34 N., R. 9 E.	9.000	143	197	1773
		County Road, Sec. 9, T. 34 N. R. 9 E. to Goldstone	14.000	73	95	1330
		Rural Route Totals	24.988	125	151	3784
232	Hill	Through Havre - F.A. Rte. 1 to North City Limits	(0.008)	- -	- -	- -
		Havre City Limits to F. A. S. Route 233	3.288	402	399	1312
		F. A. S. Route 233 to County Road in Sec. 10, T. 34 N., R. 14 E.	12.095	202	280	3387
		County Road in Sec. 10, T. 34 N., R. 14 E. to County Road in Sec. 33, T. 36 N., R. 13 E.	12.100	132	153	1851
		County Road in Sec. 33, T. 36 N. R. 13 E. to Canadian Line	16.200	34	38	616
		Rural Route Totals	43.683	135	164	7166

FEDERAL AID SECONDARY ROUTES

ROUTE NUMBER	COUNTY	SECTION DESCRIPTION	SECTION LENGTH	1952 A.D.T.	1953 A.D.T.	1953 VEHICLE MILES
233	Hill	F.A.S. Route 232 to County Road in Sec. 6, T. 33 N., R. 16 E.	4.386	113	111	487
		County Road, Sec. 6, T. 33 N., R. 16 E. to County Road in Sec. 7, T. 36 N., R. 16 E.	17.200	62	62	1066
		Rural Route Totals	21.586	72	72	1553
234	Hill	Through Havre - F.A. Rte. 1 to South City Limits	(0.965)	- -	- -	- -
		City Limits to County Road in Sec. 17, T. 32 N., R. 16 E.	0.500	290	325	163
		County Road in Sec. 17, T. 32 N., R. 16 E. to County Road, Sec. 5, T. 30 N., R. 16 E.	12.000	114	133	1596
		Rural Route Totals	12.500	121	141	1759
235	Fergus	F. A. Route 43 near Brooks to County Road in Sec. 29, T. 17 N., R. 18 E.	3.200	243	293	938
		County Road in Sec. 29, T. 17 N., R. 18 E. to County Road in Sec. 16, T. 17 N., R. 17 E.	5.976	215	246	1470
		County Road in Sec. 16, T. 17 N., R. 17 E. to County Road, Sec. 4, T. 17 N., R. 16 E.	5.900	162	184	1086
		County Road, Sec. 4, T. 17 N. R. 16 E. to Denton	13.558	201	215	2915
		Through Denton	(0.897)	- -	- -	- -

FEDERAL AID SECONDARY ROUTES

ROUTE NUMBER	COUNTY	SECTION DESCRIPTION	SECTION LENGTH	1952 A.D.T.	1953 A.D.T.	1953 VEHICLE MILES
235	Fergus	Denton to Coffee Creek	6.846	156	167	1143
		Coffee Creek to F. A. S. Route 230	6.095	87	110	670
		Rural Route Totals	41.575	177	198	8222
236	Fergus	F. A. Route 43 to Christina	9.690	182	169	1638
		Christina to Suffolk	8.052	140	130	1047
		Suffolk to Winifred	7.800	145	146	1139
		Through Winifred	(0.600)	- -	- -	- -
		Winifred to County Road in Sec. 13, T. 21 N., R. 17 E.	7.400	84	94	696
		Rural Route Totals	32.942	141	137	4520
237	Fergus	Through Lewistown - Lewistown By-pass to North City Limits	(0.088)	- -	- -	- -
		City Limits of Lewistown to Hanover	8.100	178	177	1434
		Rural Route Totals	8.100	178	177	1434
238	Fergus	Through Lewistown - F. A. Route 15 to South City Limits	(0.760)	- -	- -	- -
		City Limits of Lewistown to County Road in Sec. 30, T. 15 N., R. 19 E.	4.000	468	409	1636

FEDERAL AID SECONDARY ROUTES

ROUTE NUMBER	COUNTY	SECTION DESCRIPTION	SECTION LENGTH	1952 A.D.T.	1953 A.D.T.	1953 VEHICLE MILES
238	Fergus	County Road, Sec. 30, T. 15 N. R. 19 E. to Heath	4.600	223	252	1159
		Heath to Forest Grove	10.800	58	63	680
		Rural Route Totals	19.400	182	179	3475
239	Judith Basin	Through Hobson - F.A. Rte. 15 to City Limits	(1.102)	- -	- -	- -
		Hobson City Limits to F. A. S. Route 400	0.450	233	223	100
		F. A. S. Route 400 to Utica	10.750	113	108	1161
		Rural Route Totals	11.200	118	113	1261
240	Blaine	Through Chinook - F.A. Rte. 1 to City Limits	(0.819)	- -	- -	- -
		City Limits of Chinook to County Road Sec. 1, T. 32 N., R. 19 E.	2.213	429	393	870
		County Road, Sec. 1, T. 32 N. R. 19 E. to Cleveland	23.300	96	76	1771
		Rural Route Totals	25.513	125	104	2641
241	Blaine	Through Harlem - F. A. Route 1 to City Limits	(0.342)	- -	- -	- -
		City Limits of Harlem to County Road to Hogeland	4.563	170	221	1008
		County Road to Hogeland to Turner	25.957	89	103	2674
		Rural Route Totals	30.520	101	121	3682

FEDERAL AID SECONDARY ROUTES

ROUTE NUMBER	COUNTY	SECTION DESCRIPTION	SECTION LENGTH	1952 A.D.T.	1953 A.D.T.	1953 VEHICLE MILES
242	Phillips	F. A. Route 1 at Malta to County Road in Sec. 5, T. 30 N., R. 30 E.	2.467	279	315	777
		County Road in Sec. 4, T. 30 N., R. 30 E. to County Road in Sec. 16, T. 31 N., R. 30 E.	3.700	173	195	722
		County Road in Sec. 16, T. 31 N., R. 30 E. to County Road in Sec. 1, T. 32 N., R. 30 E.	8.045	121	137	1102
		County Road in Sec. 1, T. 32 N., R. 30 E. to Loring	24.245	63	72	1746
		Rural Route Totals	38.457	100	113	4347
243	Phillips	Through Saco - F. A. Route 1 to City Limits	(0.317)	- -	- -	- -
		City Limits of Saco to County Road in Sec. 30, T. 32 N., R. 34 E.	3.853	245	190	732
		County Road, Sec. 30, T. 32 N., R. 34 E. to Cole	9.200	90	82	754
		Rural Route Totals	13.053	136	114	1486
244	Musselshell	F. A. Route 16 to Petroleum County Line	1.721	96	154	265
	Petroleum	Petroleum County Line to County Road in Sec. 34, T. 13 N., R. 26 E.	10.400	104	127	1321
		County Road in Sec. 34, T. 13 N., R. 26 E. to City Limits of Winnett	11.335	127	147	1666
		Through Winnett - City Limits of Winnett to F. A. Route 15	(1.316)	- -	- -	- -

FEDERAL AID SECONDARY ROUTES

ROUTE NUMBER	COUNTY	SECTION DESCRIPTION	SECTION LENGTH	1952 A.D.T.	1953 A.D.T.	1953 VEHICLE MILES
244		Rural Route Totals	23.456	115	139	3252
245	Garfield	F. A. Rte. 15 in Jordan to West City Limits	(0.331)	- -	- -	- -
		West City Limits to County Road in Sec. 9, T. 18 N., R. 37 E.	4.577	125	123	563
		County Road in Sec. 9, T. 18 N., R. 37 E. to beginning of F. A. S. 42 (2)	9.686	83	100	969
		Beginning of F. A. S. 42 (2) to County Road in Sec. 6, T. 19 N., R. 35 E.	9.313	49	74	689
		Rural Route Totals	23.576	78	94	2221
246	Valley	Through Glasgow - F. A. Rte. 42 to City Limits	(0.495	- -	- -	- -
		City Limits of Glasgow to County Road in Sec. 31, T. 29 N., R. 39 E.	2.900	268	302	876
		County Road in Sec. 31, T. 29 N., R. 39 E. to Tampico	8.600	122	131	1127
		Rural Route Totals	11.500	159	174	2003
247	Valley	F. A. Route 1 near Glasgow to County Road in Sec. 6, T. 29 N., R. 40 E.	7.404	249	250	1851
		County Road in Sec. 6, T.29 N.,R. 40 E.to Baylor	27.100	160	171	4634
		Baylor to Opheim	14.478	142	192	2780

FEDERAL AID SECONDARY ROUTES

ROUTE NUMBER	COUNTY	SECTION DESCRIPTION	SECTION LENGTH	1952 A.D.T.	1953 A.D.T.	1953 VEHICLE MILES
247	Valley	Through Opheim	(0.369)	- -	- -	- -
		Opheim to Canadian Line	8.700	42	39	339
		Rural Route Totals	57.682	149	166	9604
248	Daniels	F. A. Route 32 in Scobey to west city limits	(0.635)	- -	- -	- -
		Scobey City Limits to Four Buttes	8.140	334	391	3183
		Four Buttes to County Road, Sec. 3, T. 35 N., R. 45 E.	9.766	145	163	1592
		County Road, Sec. 3, T. 25 N., R. 45 E. to Valley County Line	9.400	90	97	912
	Valley	Valley County Line to Daniels County Line	0.628	65	91	57
	Daniels	Daniels County Line to Valley County Line	0.498	85	91	45
	Valley	Valley County Line to Daniels County Line	0.585	65	91	53
	Daniels	Daniels County Line to Valley County Line	4.928	85	70	345
	Valley	Valley County Line to Glentana	4.236	65	70	297
		Glentana to Opheim	7.491	137	126	946
		Through Opheim to F. A. S. Route 247	(0.021)	- -	- -	- -
		Rural Route Totals	45.672	149	163	7430
249	Valley	F. A. Route 1 in Nashua to South City Limits	(0.785)	- -	- -	- -

FEDERAL AID SECONDARY ROUTES

ROUTE NUMBER	COUNTY	SECTION DESCRIPTION	SECTION LENGTH	1952 A.D.T.	1953 A.D.T.	1953 VEHICLE MILES
249	Valley	Nashua City Limits to County Road in Sec. 12, T. 27 N., R. 41 E.	1.315	374	374	492
		County Road in Sec. 12, T. 27 N. R. 41 E. to Fort Peck	8.545	294	290	2478
		Rural Route Totals	9.860	305	301	2970
250	Roosevelt	F. A. Route 1 near Wolf Point to County Road in Sec. 2, T. 27 N., R. 47 E.	2.002	153	168	336
		County Road in Sec. 2, T. 27 N., R. 47 E. to County Road in Sec. 12, T. 29 N., R. 46 E.	12.900	114	152	1961
		County Road in Sec. 12, T. 29 N., R. 46 E. to County Road, Sec. 34, T. 31 N., R. 46 E.	8.257	48	106	875
		County Road, Sec. 34, T. 31 N., R. 46 E. to County Road, Sec. 10, T. 31 N., R. 46 E.	3.000	31	66	198
		Rural Route Totals	26.159	87	129	3370
251	Roosevelt	F. A. Route 1 near Poplar to County Road Sec. 15, T. 30 N., R. 51 E.	16.713	128	224	3744
		County Road, Sec. 15, T. 30 N., R. 51 E. to Daniels County Line	15.005	58	63	945
	Daniels	Daniels County Line to F. A. Route 22 near Flaxville	20.602	90	112	2307
		Rural Route Totals	52.320	93	134	6996

FEDERAL AID SECONDARY ROUTES

ROUTE NUMBER	COUNTY	SECTION DESCRIPTION	SECTION LENGTH	1952 A.D.T.	1953 A.D.T.	1953 VEHICLE MILES
252	McCone	F. A. Rte. 15 in Circle to Northwest City Limits	(0.502)	- -	- -	- -
		Circle City Limits to County Road, Sec. 24 T. 20 N., R. 46 E.	11.401	81	162	1847
		County Road, Sec. 24, T. 20 N., R. 46 E. to County Road, Sec. 1, T. 20 N., R. 46 E.	4.200	55	105	441
		Rural Route Totals	15.601	74	147	2288
253	Prairie	F. A. Route 17 near Terry to County Road Sec. 24, T. 13 N., R. 50 E.	5.519	203	209	1153
		County Road, Sec. 24, T. 13 N., R. 50 E. to County Road, Sec. 22, T. 14 N., R. 49 E.	9.700	96	94	912
		County Road, Sec. 22, T. 14 N., R. 49 E. to McCone County Line	21.600	51	59	1274
	McCone	McCone County Line to County Road, Sec. 7 T. 17 N., R. 47 E.	4.065	77	85	346
		County Road, Sec. 7, T. 17 N. R. 47 E. to Brockway	4.840	134	135	653
		Brockway to F. A. Route 15	1.002	280	290	291
		Rural Route Totals	46.726	94	99	4629
254	Dawson	F. A. Route 20 near Glendive to Bloomfield	23.471	136	165	3873
		Bloomfield to F. A. Route 51	18.741	139	161	3017

FEDERAL AID SECONDARY ROUTES

ROUTE NUMBER	COUNTY	SECTION DESCRIPTION	SECTION LENGTH	1952 A.D.T.	1953 A.D.T.	1953 VEHICLE MILES
254	Dawson	Rural Route Totals	42.212	137	163	6890
256	Sheridan	F. A. Route 22 near Plentywood to Raymond	7.074	267	261	1846
		Raymond to Canadian Line	8.561	125	130	1113
		Rural Route Totals	15.635	189	189	2959
257	Mineral	Junction F. A. Route 2 in Superior to Southeast City Limits	(0.781)	- -	- -	- -
		Southeast City Limits to Forest Boundary	5.400	225	284	1534
		Rural Route Totals	5.400	225	284	1534
258	Sheridan	Reserve to F. A. Route 22	1.102	361	376	414
		F. A. Route 22 to North Dakota Line	18.957	120	107	2028
		Rural Route Totals	20.059	133	122	2442
259	Richland	F.A. Route 20 in Fairview to West City Limits	(0.730)	- -	- -	- -
		Fairview City Limits to F. A. Route 22	11.098	183	187	2075
		F. A. Route 22 to Girard	6.062	147	128	776
		Girard to County Road, Sec. 31, T. 25 N., R. 55 E.	11.928	102	86	1026
		County Road, Sec. 31, T. 25 N., R. 55 E. to County Road, Sec. 19, T. 25 N., R. 52 E.	19.500	43	37	722

FEDERAL AID SECONDARY ROUTES

ROUTE NUMBER	COUNTY	SECTION DESCRIPTION	SECTION LENGTH	1952 A.D.T.	1953 A.D.T.	1953 VEHICLE MILES
259	Richland	Rural Route Totals	48.588	102	95	4599
261	Wibaux	F. A. Route 15 in Wibaux to north City Limits	(0.302)	- -	- -	- -
		City Limits of Wibaux to County Road Sec. 12, T. 16 N., R. 25 E.	11.800	109	116	1369
		Rural Route Totals	11.800	109	116	1369
262	Mineral	F.A.S. Rte. 257 in Superior to West City Limits	(1.126)	- -	- -	- -
		West City Limits to County Road Sec. 19, T. 17 N., R. 26 E.	3.997	106	88	352
		Rural Route Totals	3.997	106	88	352
263	Missoula	F. A. Route 2 in Missoula to West City Limits	(0.136)	- -	- -	- -
		Missoula City Limits to County Road Sec. 4, T. 13 N., R. 20 W.	6.621	323	340	2251
		County Road, Sec. 4, T. 13 N., R. 20 W. to F. A. Route 2 near Frenchtown	8.600	109	120	1032
		Rural Route Totals	15.221	202	216	3283
264	Missoula	F. A. Route 7 in Missoula to West City Limits	(1.504)	- -	- -	- -
		City Limits of Missoula to County Road Sec. 26, T. 13 N., R. 20 W.	3.717	1093	938	3487

FEDERAL AID SECONDARY ROUTES

ROUTE NUMBER	COUNTY	SECTION DESCRIPTION	SECTION LENGTH	1952 A.D.T.	1953 A.D.T.	1953 VEHICLE MILES
264	Missoula	Rural Route Totals	3.717	1093	938	3487
265	Missoula	F.A. Rte. 7 south of Missoula to F.A.S. Rte. 266	1.031	1000	1271	1310
		Rural Route Totals	1.031	1000	1271	1310
266	Missoula	F.A. Route 7 in Missoula to South City Limits	(0.729)	- -	- -	- -
		Missoula City Limits to F.A.S. Route 265	0.283	4370	4375	1238
		F.A.S. Route 265 to County Road Sec. 33, T. 13 N., R. 19 W.	0.700	1320	1534	1074
		Rural Route Totals	0.983	2198	2352	2312
267	Missoula	F.A. Route 2 in Missoula to North City Limits	(0.866)	- -	- -	- -
		Missoula City Limits to County Road Sec. 35, T. 14 N., R. 19 E.	4.272	540	664	2837
		Rural Route Totals	4.272	540	664	2837
268	Ravalli	F. A. Route 269 near Stevensville to County Road, Sec. 1, T. 9 N., R. 20 W.	5.533	339	305	1688
		County Road, Sec. 1, T. 9 N., R. 20 W. to County Road, Sec. 4, T. 9 N., R. 19 W.	3.500	116	144	504
		Rural Route Totals	9.033	240	243	2192

FEDERAL AID SECONDARY ROUTES

ROUTE NUMBER	COUNTY	SECTION DESCRIPTION	SECTION LENGTH	1952 A.D.T.	1953 A.D.T.	1953 VEHICLE MILES
269	Ravalli	F.A. Route 7 in Hamilton to East City Limits	(0.060)	- -	- -	- -
		Hamilton City Limits to F. A. S. Route 367	9.900	706	757	7494
		F.A.S. Route 367 to Stevensville	9.556	713	978	9346
		Through Stevensville	(0.540)	- -	- -	- -
		Stevensville to F. A. Route 7	1.308	602	788	1031
		Rural Route Totals	20.764	703	861	17871
270	Carter	F.A.S.Rte.323 to Capitol in Sec.3,T.5S.,R. 62 E.	21.502	35	35	753
		Rural Route Totals	21.502	35	35	753
271	Granite	F.A. Rte. 2 near Drummond to Powell County Line	5.886	91	98	577
	Powell	Powell County Line to F.A.S. Route 272 at Helmville	13.649	72	78	1065
		Rural Route Totals	19.535	78	84	1642
272	Powell	F. A. Route 8 in Avon to County Road to Phosphate Mine, Sec. 8, T. 10 N., R. 8 W.	2.672	305	314	839
		County Road to Phosphate Mine to Finn	11.200	149	147	1646
		Finn to Nevada Creek Dam	5.000	102	101	505
		Nevada Creek Dam to F.A.S. Rte. 271 at Helmville	10.200	102	111	1132

FEDERAL AID SECONDARY ROUTES

ROUTE NUMBER	COUNTY	SECTION DESCRIPTION	SECTION LENGTH	1952 A.D.T.	1953 A.D.T.	1953 VEHICLE MILES
272	Powell	F.A.S. Route 271 to County Road in Sec. 1, T. 13 N., R. 12 W.	8.400	90	80	672
		County Road in Sec. 1, T. 13 N., R. 12 W. to F. A. Route 24 south of Ovando	8.502	75	82	697
		Rural Route Totals	45.974	118	119	5491
273	Deer Lodge	F. A. Route 2 to Galen	3.083	163	222	684
		Rural Route Totals	3.083	163	222	684
274	Deer Lodge	F. A. Route 19 east of Anaconda to the Continental Divide	9.121	195	181	1651
		Continental Divide to F.A. Rte. 46 near Ralston	12.885	94	92	1185
		Rural Route Totals	22.006	136	129	2836
275	Deer Lodge	F. A. Route 19 southeast of Anaconda to F. A. Route 2 east of Opportunity	2.362	389	500	1181
		Rural Route Totals	2.362	389	500	1181
276	Silver Bow	F. A. Route 2 in Butte to North City Limits	(0.429)	- -	- -	- -
		City Limits of Butte to Hail Columbia Creek County Road	6.330	148	182	1152
		Hail Columbia Creek County Road to County Road, Sec. 8, T. 4 N., R. 8 W.	4.000	49	56	224

FEDERAL AID SECONDARY ROUTES

ROUTE NUMBER	COUNTY	SECTION DESCRIPTION	SECTION LENGTH	1952 A.D.T.	1953 A.D.T.	1953 VEHICLE MILES
276	Silver Bow	Rural Route Totals	10.330	110	133	1376
277	Carter	F.A. Rte. 23 to County Road, Sec. 28, T. 5 S., R. 57 E.	17.602	28	22	387
		County Road, Sec. 28, T. 5 S., R. 57 E. to F.A.S. Route 323, Sec. 9, T. 4 S., R. 59 E.	17.900	30	24	430
		Rural Route Totals	35.502	29	23	817
278	Beaverhead	F. A. Route 3 to Junction of County Roads in Sec. 15, T. 7 S., R. 10 W.	7.900	40	40	316
		County Road in Sec. 15, T. 7 S., R. 10 W. to County Road to Polaris	19.300	92	89	1718
		Polaris County Road to Jackson	18.032	74	71	1280
		Jackson to F. A. Route 46 in Wisdom	18.344	98	79	1449
		Rural Route Totals	63.576	82	75	4763
279	Lewis & Clark	F.A. Route 3 north of Helena to Canyon Creek	14.823	166	196	2905
		Canyon Creek to Wilborn	7.210	95	115	829
		Wilborn to F. A. Route 24	17.502	42	38	665
		Rural Route Totals	39.535	98	111	4399
280	Lewis & Clark	F. A. Route 3 in Helena to City Limits	(1.769)	- -	- -	- -

FEDERAL AID SECONDARY ROUTES

ROUTE NUMBER	COUNTY	SECTION DESCRIPTION	SECTION LENGTH	1952 A.D.T.	1953 A.D.T.	1953 VEHICLE MILES
280	Lewis & Clark	Helena City Limits to County Road Sec. 6, T. 10 N., R. 2 W.	6.560	240	268	1758
		County Road, Sec. 6, T. 10 N., R. 2 W. to York	11.300	72	107	1209
		Airport Spur				
		F.A.S. Route 280 to Helena City Limits	(0.347)	- -	- -	- -
		City Limits to Helena Airport	0.032	602	602	19
		Rural Route Totals	17.892	135	167	2986
281	Jefferson	F. A. S. Route 399 near Boulder to County Road to Elkhorn, Sec. 19, T. 5 N., R. 3 W.	5.878	142	115	676
		County Road to Elkhorn to County Road, Sec. 31, T. 3 N., R. 2 W.	16.600	76	62	1029
		County Road, Sec. 31, T. 3 N., R. 2 W. to F. A. Route 2	8.602	50	43	370
		Rural Route Totals	31.080	81	67	2075
283	Madison	F. A. Route 13 in Harrison to Pony	6.426	111	121	778
		Rural Route Totals	6.426	111	121	778
284	Broadwater	F. A. Route 14 to County Road in Sec. 35, T. 8 N., R. 2 E.	7.305	30	55	402

FEDERAL AID SECONDARY ROUTES

ROUTE NUMBER	COUNTY	SECTION DESCRIPTION	SECTION LENGTH	1952 A.D.T.	1953 A.D.T.	1953 VEHICLE MILES
284	Broadwater	County Road, Sec. 35, T. 8 N., R. 2 E. to County Road, Sec. 2, T. 8 N., R. 2 E.	4.600	20	36	166
		County Road, Sec. 2, T. 8 N., R. 2 E. to County Road, Sec. 28, T. 10 N., R. 1 E.	13.000	12	17	221
		Rural Route Totals	24.905	19	32	789
285	Broadwater	F. A. Route 8 near Toston to Radersburg	9.526	127	135	1286
		Rural Route Totals	9.526	127	135	1286
286	Gallatin	F. A. Route 2 near Three Forks to Trident	3.948	373	352	1390
		Rural Route Totals	3.948	373	352	1390
287	Gallatin	F.A. Rte. 2 in Three Forks to South City Limits	(0.370)	- -	- -	- -
		Three Forks City Limits to Willow Creek	6.130	227	280	1716
		Willow Creek to County Road Sec. 30, T. 1 N., R. 1 E.	1.496	104	127	190
		Rural Route Totals	7.626	203	250	1906
288	Gallatin	F.A. Rte. 2 near Manhattan to F.A.S. Route 347	6.053	330	310	1876
		F.A.S. Route 347 to F.A.S. Route 289	10.250	197	239	2450
		Rural Route Totals	16.303	246	265	4326

FEDERAL AID SECONDARY ROUTES

ROUTE NUMBER	COUNTY	SECTION DESCRIPTION	SECTION LENGTH	1952 A.D.T.	1953 A.D.T.	1953 VEHICLE MILES
289	Madison	F.A. Route 13 in Norris to Gallatin County Line	11.480	101	150	1722
	Gallatin	Gallatin County Line to F.A.S. Route 288	14.800	103	159	2353
		F.A.S. Route 288 to F. A. Route 50	3.303	329	345	1140
		Rural Route Totals	29.583	127	176	5215
290	Gallatin	Through Belgrade - F.A. Route 2 to City Limits	(0.634)	- -	- -	- -
		City Limits of Belgrade to County Road Sec. 1, T. 1 N., R. 5 E.	5.800	218	183	1061
		County Road in Sec. 1, T. 1 N.,R. 4 E. to Menard	9.539	110	112	1068
		Rural Route Totals	15.339	151	139	2129
291	Gallatin	F.A. Rte. 2 in Belgrade to South City Limits	(0.752)	- -	- -	- -
		F.A.S. Route 347 to County Road in Sec. 13, T. 1 S., R. 4 E.	6.784	157	169	1146
		Rural Route Totals	6.784	157	169	1146
292	Carter	F.A. Rte. 27 to Junction of County Roads north of Mill Iron	17.602	20	23	405
		Rural Route Totals	17.602	20	23	405
293	Gallatin	Through Bozeman - F.A. Rte. 2 to City Limits of Bozeman	(1.005)	- -	- -	- -

FEDERAL AID SECONDARY ROUTES

ROUTE NUMBER	COUNTY	SECTION DESCRIPTION	SECTION LENGTH	1952 A.D.T.	1953 A.D.T.	1953 VEHICLE MILES
293	Gallatin	City Limits of Bozeman to County Road in Sec. 31, T. 1 S., R. 6 E.	0.341	415	485	165
		County Road in Sec. 31, T. 1 S., R. 6 E. to County Road in Sec. 36, T. 1 S., R. 6 E.	5.500	216	279	1535
		County Road in Sec. 36, T. 1 S., R. 6 E. to County Road in Sec. 5, T. 1 N., R. 7 E.	11.200	139	148	1658
		County Road in Sec. 5, T. 1 N., R. 7 E. to Park County Line	13.500	85	80	1080
	Park	Park County Line to F.A. Route 11 at Wilsall	6.904	120	111	766
		Rural Route Totals	37.445	138	139	5204
294	Meagher	F. A. Route 11 to Lennep	16.794	36	61	1024
		Lennep to Martinsdale	11.900	74	79	940
		Martinsdale to F. A. Route 14	2.120	179	189	401
		Rural Route Totals	30.814	61	77	2365
295	Park	F.A. Route 2 near Livingston to County Road in Sec. 2, T. 3 S., R. 11 E. near Swingly	12.029	76	57	686
		Rural Route Totals	12.029	76	57	686
296	Wheatland	F.A. Route 14 to Twodot	0.602	75	69	42
		Twodot to County Road in Sec.36,T. 7 N.,R. 13 E.	6.786	54	50	339

FEDERAL AID SECONDARY ROUTES

ROUTE NUMBER	COUNTY	SECTION DESCRIPTION	SECTION LENGTH	1952 A.D.T.	1953 A.D.T.	1953 VEHICLE MILES
296	Wheatland	Rural Route Totals	7.388	56	52	381
297	Wheatland	F. A. Route 14 to Hedgesville	8.702	46	44	383
		Rural Route Totals	8.702	46	44	383
298	Sweet Grass	Through Big Timber - F.A. Rte. 2 to City Limits	(0.882)	- -	- -	- -
		City Limits of Big Timber to McLeod	16.800	132	134	2251
		McLeod to County Road in Sec. 32, T.2 S.,R.13 E.	2.800	85	91	255
		Rural Route Totals	19.600	125	128	2506
299	Golden Valley	Through Ryegate - F.A. Route 14 to City Limits	(0.632)	- -	- -	- -
		City Limits of Ryegate to Franklin	5.500	61	78	429
		Rural Route Totals	5.500	61	78	429
300	Golden Valley	Through Ryegate - F.A. Route 14 to City Limits	(0.587)	- -	- -	- -
		City Limits of Ryegate to County Road in Sec. 9, T. 5 N., R. 20 E.	8.100	89	72	583
		County Road in Sec. 9, T. 5 N., R. 20 E. to County Road in Sec. 30, T. 5 N., R. 20 E.	5.000	39	31	155
		Rural Route Totals	13.100	70	56	738

FEDERAL AID SECONDARY ROUTES

ROUTE NUMBER	COUNTY	SECTION DESCRIPTION	SECTION LENGTH	1952 A.D.T.	1953 A.D.T.	1953 VEHICLE MILES
301	Yellowstone	Through Billings - F.A. Route 2 to City Limits	(1.031)	- -	- -	- -
		City Limits of Billings to Billings Airport	0.781	1400	1500	1172
		Billings Airport to Comanche	20.300	608	589	11957
		Comanche to Broadview	8.500	418	488	4148
		Through Broadview	(0.483)	- -	- -	- -
		Broadview to Golden Valley County Line	2.172	364	385	836
	Golden Valley	Golden Valley County Line to Lavina	11.399	423	442	5038
		Through Lavina	(0.874)	- -	- -	- -
		City Limits of Lavina to F. A. Route 14	0.417	605	658	274
		Rural Route Totals	43.569	525	538	23425
302	Yellowstone	Through Billings - F.A.S. Route 301 to City Limits of Billings	(1.347)	- -	- -	- -
		City Limits of Billings to F.A.S. Route 429	3.455	519	563	1945
		F.A.S. Route 429 to Stillwater County Line	16.300	101	117	1907
	Stillwater	Stillwater County Line to Molt	1.500	78	97	146
		Rural Route Totals	21.255	167	188	3998
303	Yellowstone	F. A. Route 2 east of Huntley to F. A. Route 2 near Worden	5.602	77	78	437

FEDERAL AID SECONDARY ROUTES

ROUTE NUMBER	COUNTY	SECTION DESCRIPTION	SECTION LENGTH	1952 A.D.T.	1953 A.D.T.	1953 VEHICLE MILES
303	Yellowstone	F.A. Rte. 2 near Worden to F.A. Rte.2 near Nibbe	10.402	89	82	853
		Rural Route Totals	16.004	85	81	1290
304	Yellowstone	F.A. Route 2 to Shepherd	3.332	250	251	836
		Shepherd to County Road, Sec. 27 T. 3 N., R. 27 E.	1.500	125	126	189
		Rural Route Totals	4.832	211	212	1025
305	Yellowstone	F.A. Rte. 2 near Laurel to F.A.S. Rte. 429	8.903	75	86	766
		F.A.S. Route 429 to F.A. Route 2 near Billings	2.903	262	259	752
		Rural Route Totals	11.806	121	129	1518
306	Stillwater	F. A. Route 2 near Columbus to County Road, Sec. 20, T. 1 N., R. 20 E.	14.937	72	83	1240
		County Road, Sec. 20,T. 1 N.,R. 20 E. to Rapelje	10.500	67	52	546
		Rural Route Totals	25.437	70	70	1786
307	Carbon	F.A. Route 28 in Red Lodge to West City Limits	(0.472)	- -	- -	- -
		Red Lodge City Limits to County Road Sec. 36, T. 6 S., R. 19 E.	7.590	183	190	1442
		County Road, Sec. 36, T. 6 S.,R.19 E. to Roscoe	15.800	53	57	901

FEDERAL AID SECONDARY ROUTES

ROUTE NUMBER	COUNTY	SECTION DESCRIPTION	SECTION LENGTH	1952 A.D.T.	1953 A.D.T.	1953 VEHICLE MILES
307	Carbon	Roscoe to Stillwater County Line	5.700	76	80	456
	Stillwater	Stillwater County Line to F.A.S. Route 419	4.896	110	117	573
		F.A.S. Rte. 419 to F.A.S. Rte. 420 in Absarokee	2.842	482	599	1702
		Absarokee to Columbus City Limits	13.617	513	495	6740
		Columbus City Limits F.A. Route 2	(0.298)	- -	- -	- -
		Rural Route Totals	50.445	229	234	11814
308	Carbon	F. A. Route 28 near Red Lodge to Red Lodge City Limits	0.282	419	435	123
		Through Red Lodge	(0.599)	- -	- -	- -
		Red Lodge City Limits to Bear Creek City Limits	5.707	318	342	1952
		Through Bear Creek	(0.493)	- -	- -	- -
		Bear Creek City Limits to F.A.S. Route 397 at Belfry	7.534	248	251	1891
		Belfry to F. A. Route 4 South of Bridger	10.899	411	417	4545
		Rural Route Totals	24.422	339	348	8511
309	Musselshell	F. A. Route 14 southwest of Roundup to end of N.R.S. 324	4.298	80	80	344
		End of N.R.S. 324 to County Road Sec. 14, T. 8 N., R. 24 E.	2.400	48	48	115

FEDERAL AID SECONDARY ROUTES

ROUTE NUMBER	COUNTY	SECTION DESCRIPTION	SECTION LENGTH	1952 A.D.T.	1953 A.D.T.	1953 VEHICLE MILES
309	Musselshell	Rural Route Totals	6.698	69	69	459
310	Musselshell	F. A. Route 14 to Musselshell	0.702	99	118	83
		Musselshell to County Road Sec. 3, T. 8 N., R. 29 E.	2.300	78	93	214
		Rural Route Totals	3.002	83	99	297
311	Treasure	F. A. Route 2 west of Hysham to Myers	3.105	194	185	574
		Myers to County Road, Sec. 24, T. 6 N., R. 24 E.	5.219	124	119	621
		Rural Route Totals	8.324	150	144	1195
312	Treasure	F.A. Route 2 to north city limits of Hysham	0.009	140	134	1
		Through Hysham	(0.495)	- -	- -	- -
		Hysham to F. A. S. Route 415	6.930	57	80	554
		Rural Route Totals	6.939	57	80	555
313	Big Horn	F. A. Route 16 near Hardin to Big Horn River Bridge	8.355	472	560	4679
		Big Horn River Bridge to County Road Sec. 1, T. 4 S., R. 32 E.	10.700	273	332	3552
		County Road, Sec. 1, T. 4 S., R. 32 E. to St. Xavier	4.212	211	279	1175

FEDERAL AID SECONDARY ROUTES

ROUTE NUMBER	COUNTY	SECTION DESCRIPTION	SECTION LENGTH	1952 A.D.T.	1953 A.D.T.	1953 VEHICLE MILES
313	Big Horn	St. Xavier to County Road, Sec. 1, 4 S. 31 E.	15.500	136	161	2496
		Rural Route Totals	38.767	254	307	11902
314	Big Horn	Wyoming Line to County Road to Decker	4.400	140	112	493
		County Road to Decker to Indian Reservation Boundary near Kirby	27.00	59	47	1269
		Rural Route Totals	31.400	70	56	1762
315	Rosebud	F. A. Route 2 west of Forsyth to County Road, Sec. 32, T. 3 N., R. 41 E.	22.802	107	125	2850
		County Road, Sec. 32, T. 3 N., R. 41 E. to Colstrip	7.400	88	100	740
		Colstrip to County Road, Sec. 8, T. 1 S.,R.42 E.	8.700	86	86	748
		County Road, Sec. 8, T. 1 S., R. 42 E. to Indian Reservation Boundary near Lame Deer	7.898	129	114	900
		Rural Route Totals	46.800	104	112	5238
317	Flathead	F. A. Route 5 to F. A. Route 1 east of Kalispell	3.406	75	84	286
		Rural Route Totals	3.406	75	84	286
318	Yellowstone	F.A. Route 2 to F.A.S. Route 301 near Airport	3.006	271	317	953
		Rural Route Totals	3.006	271	317	953

FEDERAL AID SECONDARY ROUTES

ROUTE NUMBER	COUNTY	SECTION DESCRIPTION	SECTION LENGTH	1952 A.D.T.	1953 A.D.T.	1953 VEHICLE MILES
319	Powder River	F. A. Route 23 southeast of Broadus to County Road, Sec. 3, T. 7 S., R. 52 E.	11.458	65	68	779
		County Road, Sec. 3, T. 7 S., R. 52 E. to Biddle	10.349	45	48	497
		Biddle to Wyoming Line	7.600	31	33	251
		Rural Route Totals	29.407	49	52	1527
320	Fallon	F.A. Rte. 2 west to Plevna to Custer County Line	4.217	68	67	283
	Custer	Custer County Line to Ismay	1.353	70	72	97
		Through Ismay	(0.509)	- -	- -	- -
		Rural Route Totals	5.570	69	68	380
321	Fallon	F. A. Route 2 in Plevna to North City Limits of Plevna	(0.602)	- -	- -	- -
		North City Limits of Plevna to County Road, Sec. 1, T. 9 N., R. 57 E.	9.900	63	58	574
		Rural Route Totals	9.900	63	58	574
322	Fallon	F. A. Route 27 southeast of Baker to County Road, Sec. 10, T. 4 N., R. 60 E.	13.044	107	129	1683
		Rural Route Totals	13.044	107	129	1683

FEDERAL AID SECONDARY ROUTES

ROUTE NUMBER	COUNTY	SECTION DESCRIPTION	SECTION LENGTH	1952 A.D.T.	1953 A.D.T.	1953 VEHICLE MILES
323	Carter	F.A. Route 27 to Mill Iron County Road Sec. 19, T. 1 N., R. 59 E.	6.920	168	206	1426
		Mill Iron County Road to Belltower	14.600	105	124	1810
		Belltower to F.A.S. Route 277	9.800	45	72	706
		F.A.S. Route 277 to F.A.S. Route 270	23.547	47	64	1507
		F.A.S. Route 270 to F. A. Route 23	16.802	102	94	1579
		Rural Route Totals	71.669	83	98	7028
324	Beaverhead	F. A. Route 3 at Armstead to Grant	12.002	101	100	1200
		Grant to County Road, Sec. 12, T. 10 S., R. 14 W.	9.800	70	58	568
		County Road, Sec. 12, T. 10 S., R. 14 W. to Idaho Line	13.084	45	45	589
		Rural Route Totals	34.886	71	68	2357
325	Blaine	F. A. Route 1 near Chinook to County Road, Sec. 3, T. 33 N., R. 19 E.	4.102	118	130	533
		County Road, Sec. 3, T. 33 N., R. 19 E. to County Road, Sec. 31, T. 35 N., R. 19 E.	9.000	66	62	558
		Rural Route Totals	13.102	82	83	1091
327	Roosevelt	Through Bainville	(0.802)	- -	- -	- -

FEDERAL AID SECONDARY ROUTES

ROUTE NUMBER	COUNTY	SECTION DESCRIPTION	SECTION LENGTH	1952 A.D.T.	1953 A.D.T.	1953 VEHICLE MILES
327	Roosevelt	Bainville City Limits to Junction of County Roads in Sec. 30, T. 27 N., R. 59 E.	6.900	45	45	311
		County Road in Sec. 30, T. 27 N., R. 59 E. to North Dakota	7.600	39	38	289
		Rural Route Totals	14.500	42	41	600
328	Yellowstone	F.A.S. Route 301 to Junction of County Roads in Sec. 11, T. 4 N., R. 24 E.	11.000	30	33	363
		County Roads in Sec. 11, T. 4 N., R. 24 E. West of Broadview	7.502	38	40	300
		Through Broadview	(0.132)	- -	- -	- -
		Rural Route Totals	18.502	34	36	663
329	Yellowstone	F. A. Route 2 south to Sec. 9, T. 2 S., R. 25 E.	2.502	115	115	288
		Rural Route Totals	2.502	115	115	288
330	Cascade	F. A. Route 3 in Ulm to County Road, Sec. 16, T. 19 N., R. 2 E.	2.323	133	159	369
		County Road, Sec. 16, T. 19 N., R. 2 E. to County Road to Eden, Sec. 7, T. 17 N., R. 3 E.	15.700	71	69	1083
		County Road to Eden to South City Limits of Cascade	19.700	70	63	1241
		Through Cascade to F. A. Route 3	(0.176)	- -	- -	- -

FEDERAL AID SECONDARY ROUTES

ROUTE NUMBER	COUNTY	SECTION DESCRIPTION	SECTION LENGTH	1952 A.D.T.	1953 A.D.T.	1953 VEHICLE MILES
330	Cascade	Rural Route Totals	37.723	74	71	2693
331	Cascade	F. A. Route 11 in Belt to North City Limits	(0.302)	- -	- -	- -
		Belt City Limits to F.A.S. Route 228	8.800	85	98	862
		Rural Route Totals	8.800	85	98	862
332	Custer	F.A. Rte. 23 southeast of Miles City to Garland	20.540	67	63	1294
		Garland to Rosebud County Line	18.600	37	37	688
	Rosebud	Rosebud County Line to Brandenberg	2.500	25	25	63
		Rural Route Totals	41.640	51	49	2045
333	Custer	F. A. Route 2 east of Miles City to Mizpah	18.302	53	59	1080
		Rural Route Totals	18.302	53	59	1080
334	Daniels	F.A.S. Route 248 in Scobey to North City Limits	(0.402)	- -	- -	- -
		Scobey City Limits to County Road Sec. 15, T. 36 N., R. 48 E.	5.600	136	151	846
		County Road, Sec. 15, T. 36 N., R. 48 E. to Canadian Line	8.700	59	68	592
		Rural Route Totals	14.300	89	101	1438

FEDERAL AID SECONDARY ROUTES

ROUTE NUMBER	COUNTY	SECTION DESCRIPTION	SECTION LENGTH	1952 A.D.T.	1953 A.D.T.	1953 VEHICLE MILES
335	Dawson	F. A. Route 15 in Glendive to South City Limits	(0.903)	- -	- -	- -
		Glendive City Limits to County Road Sec. 3, T. 14 N., R. 55 E.	7.400	98	90	666
		Rural Route Totals	7.400	98	90	666
336	Fallon	F. A. Route 27 north of Baker to Ollie	8.002	56	56	448
		Ollie to Wibaux County Line	4.000	65	53	212
	Wibaux	Wibaux County Line to Carlyle	1.600	55	55	88
		Carlyle to North Dakota State Line	1.300	32	35	46
		Rural Route Totals	14.902	58	53	794
345	Gallatin	F. A. Route 50 near Bozeman to County Road, Sec. 11, T. 3 S., R. 5 E.	6.602	104	112	739
		County Road, Sec. 11, T. 3 S., R. 5 E. to F. A. Route 50 near Gallatin Gateway	6.602	72	74	489
		Rural Route Totals	13.204	88	93	1228
346	Gallatin	F. A. Route 2 in Manhattan to East City Limits	(0.402)	- -	- -	- -
		Manhattan City Limits to F.A.S. Route 290	7.702	72	92	709
		Rural Route Totals	7.702	72	92	709

FEDERAL AID SECONDARY ROUTES

ROUTE NUMBER	COUNTY	SECTION DESCRIPTION	SECTION LENGTH	1952 A.D.T.	1953 A.D.T.	1953 VEHICLE MILES
347	Gallatin	F.A.S. Route 288, 6 miles south of Manhattan to F.A.S. Route 291 at Belgrade	6.023	186	224	1349
		Through Belgrade to F. A. Route 2	(0.500)	- -	- -	- -
		Rural Route Totals	6.023	186	224	1349
348	Granite	F. A. Route 19 near Philipsburg to County Road, Sec. 30, T. 7 N., R. 15 W.	14.002	48	32	448
		Rural Route Totals	14.002	48	32	448
351	Chouteau	F. A. Route 10 to Big Sandy	0.111	315	330	37
		Through Big Sandy	(0.122)	- -	- -	- -
		Big Sandy City Limits to County Road, Sec. 19, T. 27 N., R. 13 E.	6.800	159	166	1129
		County Road, Sec. 19, T. 27 N., R. 13 E. to County Road, Sec. 2, T. 26 N., R. 13 E.	5.812	85	88	511
		County Road, Sec. 2, T. 26 N., R. 13 E. to County Road, Sec. 12, T. 25 N., R. 14 E.	10.100	65	66	667
		County Road, Sec. 12, T. 25 N., R. 14 E. to Sec. 28, T. 24 N., R. 15 E.	9.400	43	48	451
		Rural Route Totals	32.223	83	87	2795
352	Lake	F. A. Route 5 near Dayton to Proctor	2.302	152	156	359

FEDERAL AID SECONDARY ROUTES

ROUTE NUMBER	COUNTY	SECTION DESCRIPTION	SECTION LENGTH	1952 A.D.T.	1953 A.D.T.	1953 VEHICLE MILES
352	Lake	Proctor to County Road, Sec. 13, T. 25 N., R. 22 W.	4.100	69	68	279
		Rural Route Totals	6.402	99	100	638
353	Lake	F.A.S. Route 212 near Moiese to County Road, Sec. 6, T. 19 N., R. 21 W.	7.602	116	120	912
		Rural Route Totals	7.602	116	120	912
354	Lake	F. A. Route 5 in Polson to City Limits	(0.802)	- -	- -	- -
		Polson City Limits to County Road Sec. 6, T. 21 N., R. 20 W.	7.200	223	252	1814
		Rural Route Totals	7.200	223	252	1814
356	Lewis & Clark	F. A. Route 8 near Helena to Fort Harrison	1.002	789	681	682
		Fort Harrison to County Road to Austin Sec. 31, T. 11 N., R. 4 W.	4.900	72	95	466
		Rural Route Totals	5.902	194	195	1148
357	Madison	F. A. Route 29 near Alder to County Road, Sec. 30, T. 7 S., R. 4 W.	10.902	124	98	1068
		Rural Route Totals	10.902	124	98	1068
359	Jefferson	F.A. Rte. 2 near Cardwell to Madison County Line	1.202	180	168	202

FEDERAL AID SECONDARY ROUTES

ROUTE NUMBER	COUNTY	SECTION DESCRIPTION	SECTION LENGTH	1952 A.D.T.	1953 A.D.T.	1953 VEHICLE MILES
359	Madison	Madison County Line to County Road Sec. 25, T. 1 N., R. 3 W.	4.700	139	131	616
		Rural Route Totals	5.902	147	139	818
360	Meagher	F. A. Route 11 in White Sulphur Springs to West City Limits	(0.503)	- -	- -	- -
		White Sulphur Springs City Limits to County Road, Sec. 25, T. 10 N., R. 5 E.	8.270	119	118	976
		County Road, Sec. 25, T. 10 N.,R. 5 E. to County Road near Fort Logan, Sec. 35, T. 11 N., R. 4 E.	10.500	60	61	641
		Rural Route Totals	18.770	86	86	1617
362	Park	F. A. Route 11 to Emigrant	1.224	88	91	111
		Rural Route Totals	1.224	88	91	111
363	Phillips	F. A. Route 1 west of Malta to County Road near Wagner, Sec. 15, T. 30 N., R. 28 E.	2.504	115	105	263
		County Road near Wagner to F. A. Route 16	9.400	113	110	1034
		Rural Route Totals	11.904	113	110	1297
364	Phillips	F. A. Route 16 south of Malta to County Road, Sec. 5, T.29 N., R. 30 E.	4.203	164	166	698
		Rural Route Totals	4.203	164	166	698

FEDERAL AID SECONDARY ROUTES

ROUTE NUMBER	COUNTY	SECTION DESCRIPTION	SECTION LENGTH	1952 A.D.T.	1953 A.D.T.	1953 VEHICLE MILES
365	Pondera	F. A. Route 21 in Brady to County Road, Sec. 3, T. 26 N., R. 1 W.	4.202	144	165	693
		County Road, Sec. 3, T. 26 N., R. 1 W. to County Road, Sec. 1, T. 26 N., R. 1 E.	10.600	91	108	1145
		Rural Route Totals	14.802	106	124	1838
366	Pondera	F. A. Route 21 north of Conrad to County Road east of Ledger, Sec. 13, T. 29 N., R. 2 W.	7.002	76	71	497
		Rural Route Totals	7.002	76	71	497
367	Ravalli	F.A.S. Route 269 to County Road Sec. 12, T. 7 N., R. 20 W.	3.502	91	91	319
		Rural Route Totals	3.502	91	91	319
368	Ravalli	F. A. S. Route 269 near Hamilton to County Road, Sec. 27, T. 6 N., R. 20 W	3.302	112	68	225
		Rural Route Totals	3.302	112	68	225
370	Ravalli	F.A. Route 7 near Victor to F.A.S. Route 269	2.604	188	187	487
		Rural Route Totals	2.604	188	187	487
372	Ravalli	F.A.S. Route 269 near Stevensville to County Road, Sec. 32, T. 9 N., R. 19 W.	4.202	147	142	597

FEDERAL AID SECONDARY ROUTES

ROUTE NUMBER	COUNTY	SECTION DESCRIPTION	SECTION LENGTH	1952 A.D.T.	1953 A.D.T.	1953 VEHICLE MILES
372	Ravalli	Rural Route Totals	4.202	147	142	597
373	Ravalli	F.A. Route 7 to F.A.S. Route 269 in Corvallis	2.002	311	401	803
		F.A.S. Route 269 in Corvallis to County Road, Sec. 35, T. 7 N., R. 20 W.	2.500	261	182	455
		Rural Route Totals	4.502	283	279	1258
374	Sheridan	F. A. Route 22 east of Archer to South City Limits of Outlook	6.302	119	117	737
		Through Outlook to First Street	(0.458)	- -	- -	- -
		Rural Route Totals	6.302	119	117	737
378	Teton	F.A.S. Route 220 near Farmington to Agawam	7.301	94	105	767
		Rural Route Totals	7.301	94	105	767
379	Teton	F. A. Route 21 near Dutton to County Road, Sec. 11, T. 24 N., R. 2 E.	12.202	121	129	1574
		Rural Route Totals	12.202	121	129	1574
381	Musselshell	F. A. Route 14 west of Roundup to County Road, Sec. 20, T. 7 N., R. 25 E.	3.238	45	47	152
		County Road, Sec. 20, T. 7 N., R. 25 E. to County Road, Sec. 20, T. 5 N., R. 25 E.	15.800	35	36	569

FEDERAL AID SECONDARY ROUTES

ROUTE NUMBER	COUNTY	SECTION DESCRIPTION	SECTION LENGTH	1952 A.D.T.	1953 A.D.T.	1953 VEHICLE MILES
381	Musselshell	Rural Route Totals	19.038	37	38	721
382	Sanders	F. A. Route 6 near Perma to County Road, Sec. 24, T. 20 N., R. 24 W.	8.942	155	141	1261
		County Road, Sec. 24, T. 20 N. R. 24 W. to F. A. Route 36	7.076	147	133	941
		Rural Route Totals	16.018	151	137	2202
384	Big Horn	F. A. Route 16 east of Hardin to County Road, Sec. 31, T. 1 N., R. 36 E.	15.692	91	122	1914
		County Road, Sec. 31, T. 1 N., R. 36 E. to County Road, to McRae, Sec. 16, T. 1 N., R.37 E.	10.600	40	55	583
		Rural Route Totals	26.292	70	95	2497
385	Chouteau	F.A.S. Rte. 228 southwest of Highwood to Waltham	2.138	86	92	197
		Rural Route Totals	2.138	86	92	197
386	Chouteau	F. A. Route 10 southwest of Fort Benton to South City Limits	1.468	600	741	1088
		Through Fort Benton to F.A.S. Route 230	(0.414)	- -	- -	- -
		Rural Route Totals	1.468	600	741	1088

FEDERAL AID SECONDARY ROUTES

ROUTE NUMBER	COUNTY	SECTION DESCRIPTION	SECTION LENGTH	1952 A.D.T.	1953 A.D.T.	1953 VEHICLE MILES
387	Chouteau	F. A. Route 10 northeast of Fort Benton to North City Limits	1.656	347	405	671
		Through Fort Benton to F.A.S. Route 230	(1.146)	- -	- -	- -
		Rural Route Totals	1.656	347	405	671
389	Glacier	F. A. Route 1 southeast of Cut Bank to Indian Road, Sec. 1, T. 32 N., R. 6 W.	6.402	110	110	704
		Rural Route Totals	6.402	110	110	704
390	Missoula	F. A. Route 7 south of Missoula to Missoula County Fair Grounds	0.354	794	830	294
		Rural Route Totals	0.354	794	830	294
391	Powder River	F. A. Route 23 north of Broadus to County Road, Sec. 25, T. 5 S., R. 50 E.	7.215	65	66	476
		Rural Route Totals	7.215	65	66	476
392	Silver Bow	F. A. Route 2 South of Butte to Airport	0.530	113	164	87
		Rural Route Totals	0.530	113	164	87
393	Silver Bow	F. A. Route 2 South of Butte to County Road, Sec. 36, T. 2 N., R. 8 W.	4.689	119	192	900
		Rural Route Totals	4.689	119	192	900

FEDERAL AID SECONDARY ROUTES

ROUTE NUMBER	COUNTY	SECTION DESCRIPTION	SECTION LENGTH	1952 A.D.T.	1953 A.D.T.	1953 VEHICLE MILES
394	Wheatland	F. A. Route 14 at Shawmut to County Road, Sec. 1, T. 6 N., R. 17 E.	2.902	40	40	116
		Rural Route Totals	2.902	40	40	116
395	Yellowstone	F. A. Route 2 in Billings to West City Limits	(2.506)	- -	- -	- -
		Billings City Limits to County Road Sec. 36, T. 1 N., R. 25 E.	0.504	3696	3680	1855
		Rural Route Totals	0.504	3696	3680	1855
396	Blaine	F. A. Route 1 - Southeast of Harlem to Savoy	11.102	74	89	988
		Savoy to County Road, Sec.14, T. 31 N.,R. 25 E.	5.200	40	49	255
		Rural Route Totals	16.302	63	76	1243
397	Carbon	F.A.S. Route 308 in Belfry to County Road, Sec. 4, T. 9 S., R. 22 E.	4.702	213	196	922
		County Road, Sec. 4, T. 9 S., R. 22 E to Wyoming Line	6.600	140	129	851
		Rural Route Totals	11.302	170	157	1773
398	Deer Lodge	F.A. Route 47 near Anaconda to County Road, Sec. 8, T. 5 N., R. 10 W.	4.702	163	188	884
		Rural Route Totals	4.702	163	188	884

FEDERAL AID SECONDARY ROUTES

ROUTE NUMBER	COUNTY	SECTION DESCRIPTION	SECTION LENGTH	1952 A.D.T.	1953 A.D.T.	1953 VEHICLE MILES
399	Jefferson	F. A. Route 3 in Boulder to South City Limits	(0.569)	- -	- -	- -
		Boulder City Limits to F.A.S. Route 281	0.156	297	313	49
		F.A.S. Route 281 to County Road Sec. 9, T. 4 N., R. 4 W.	8.602	56	56	482
		County Road, Sec. 9, T. 4 N., R. 4 W. to Whitehall	16.900	85	83	1403
		Through Whitehall to F. A. Route 2	(0.302)	- -	- -	- -
		Rural Route Totals	25.658	77	75	1934
400	Judith Basin	F.A.S. Route 239 near Hobson to County Road, Sec. 11, T. 13 N., R. 14 E.	8.510	48	46	391
		Rural Route Totals	8.510	48	46	391
401	Jefferson	F. A. Route 2 near Whitehall to Silver Bow County Line	9.673	80	145	1403
	Silver Bow	Silver Bow County Line to Madison County Line	0.288	55	128	37
	Madison	Madison County Line to F. A. Route 29	2.144	59	99	212
		Rural Route Totals	12.105	76	136	1652
402	Powder River	F. A. Route 23, east of Broadus to County Road, Sec. 22, T. 4 S., R. 52 E.	7.802	59	57	445
		Rural Route Totals	7.802	59	57	445

FEDERAL AID SECONDARY ROUTES

ROUTE NUMBER	COUNTY	SECTION DESCRIPTION	SECTION LENGTH	1952 A.D.T.	1953 A.D.T.	1953 VEHICLE MILES
403	Silver Bow	F. A. Route 3 in Butte to North City Limits	(0.401)	- -	- -	- -
		Butte City Limits to Walkerville City Limits	0.600	1210	1422	853
		Through Walkerville	(1.064)	- -	- -	- -
		Walkerville to F.A.S. Route 276	1.139	1270	1492	1699
		Rural Route Totals	1.739	1250	1468	2552
404	Roosevelt	F.A. Route 1 in Brockton to City Limits	(0.142)	- -	- -	- -
		City Limits to County Road Sec. 35, T. 29 N., R. 52 E.	6.060	112	118	715
		County Road, Sec. 35, T. 29 N., R. 52 E. to County Road, Sec. 14, T. 30 N., R. 52 E.	9.300	70	75	698
		Rural Route Totals	15.360	87	92	1413
405	Roosevelt	F. A. Route 1 near Bainville to County Road, Sec. 22, T. 29 N., R. 58 E.	8.202	74	86	705
		Rural Route Totals	8.202	74	86	705
406	Roosevelt	F. A. Route 22 near Froid to County Road, Sec. 21, T. 30 N., R. 57 E.	7.902	88	96	759
		Rural Route Totals	7.902	88	96	759

FEDERAL AID SECONDARY ROUTES

ROUTE NUMBER	COUNTY	SECTION DESCRIPTION	SECTION LENGTH	1952 A.D.T.	1953 A.D.T.	1953 VEHICLE MILES
407	Powell	F. A. Route 2 north of Deer Lodge to F. A. Route 8 east of Garrison	3.604	163	163	587
		Rural Route Totals	3.604	163	163	587
408	Teton	F. A. Route 3 in Fairfield to West City Limits	(0.437)	- -	- -	- -
		Fairfield City Limits to County Road Sec. 8, T. 21 N., R. 4 W.	9.965	153	137	1365
		County Road, Sec. 8, T. 21 N., R. 4 W. to F. A. Route 9	10.502	88	76	798
		Rural Route Totals	20.467	120	106	2163
409	Liberty	F. A. Route 1 West of Chester to County Road, Sec. 10, T. 33 N., R. 5 E.	9.303	95	79	735
		County Road, Sec. 10, T. 33 N., R. 5 E. to County Road, Sec. 16, T. 35 N., R. 4 E.	15.400	29	23	354
		Rural Route Totals	24.703	54	44	1089
411	Gallatin	F. A. Route 2 west of Bozeman to County Road, Sec. 2, T. 1 S., R. 5 E.	4.202	213	235	987
		County Road, Sec. 11, T. 1 S., R. 5 E. to County Road, Sec. 34, T. 2 N., R. 5 E.	8.100	112	122	988
		Rural Route Totals	12.302	146	161	1975

FEDERAL AID SECONDARY ROUTES

ROUTE NUMBER	COUNTY	SECTION DESCRIPTION	SECTION LENGTH	1952 A.D.T.	1953 A.D.T.	1953 VEHICLE MILES
412	Missoula	F. A. Route 7 at Lolo to County Road to Alberton, Sec. 19, T. 12 N., R. 22 W.	16.558	193	191	3163
		County Road to Alberton to Lolo Hot Springs	8.300	126	156	1295
		Lolo Hot Springs to Idaho Line	7.816	45	50	391
		Rural Route Totals	32.674	141	148	4849
413	Wibaux	F.A. Route 7 West of Carlyle to F.A.S. Route 336	7.102	52	65	462
		F.A.S. Route 336 to F.A.S. Route 414	15.652	55	56	877
		F.A.S. Route 414 to F.A. Route 7 South of Wibaux	2.748	100	100	275
		Rural Route Totals	25.502	59	63	1614
414	Wibaux	F. A. S. Route 413 to County Sec. 23, T. 12 N., R. 60 E.	4.072	31	36	147
		Rural Route Totals	4.072	31	36	147
415	Treasure	F. A. Route 2 to F.A.S. Route 312	4.551	61	86	391
		F.A.S. Route 312 to Junction of County Road in Sec. 3, T. 4 N., R. 37 E.	9.451	53	76	718
415	Treasure	Rural Route Totals	14.002	56	79	1109
416	Yellowstone	F. A. Route 2 near Billings to County Road, Sec. 28, T. 1 S., R. 28 E.	2.676	338	453	1212

FEDERAL AID SECONDARY ROUTES

ROUTE NUMBER	COUNTY	SECTION DESCRIPTION	SECTION LENGTH	1952 A.D.T.	1953 A.D.T.	1953 VEHICLE MILES
416	Yellowstone	County Road Junction, Sec.28, T.1 S.,R. 26 E. to County Road Junction, Sec.27, T. 2 S., R. 26 E.	8.235	62	76	626
		Rural Route Totals	10.911	121	168	1838
417	Toole	F. A. Route 1 to Junction of County Road in Sec. 6, T. 29 N., R. 1 E.	15.702	46	46	722
		Rural Route Totals	15.702	46	46	722
418	Big Horn	F.A. Route 16 near Wyola Southwest to County Road Junction in Sec. 10, T. 9 S., R. 34 E.	11.700	181	146	1708
		Rural Route Totals	11.700	181	146	1708
419	Stillwater	F.A.S. Route 307 to F.A.S. Route 425	4.384	265	368	1613
		F.A.S. Route 425 to Dean	9.082	135	246	2234
		Dean to Nye	9.000	98	244	2196
		Rural Route Totals	22.466	146	269	6043
420	Stillwater	F.A.S. Route 307 in Absarokee to County Road, Sec. 1, T. 4 S., R. 17 E.	6.945	219	196	1361
		Rural Route Totals	6.945	219	196	1361
421	Stillwater	F.A.S. Route 307 to County Road Sec. 12, T. 3 S., R. 20 E.	4.429	130	124	549

FEDERAL AID SECONDARY ROUTES

ROUTE NUMBER	COUNTY	SECTION DESCRIPTION	SECTION LENGTH	1952 A.D.T.	1953 A.D.T.	1953 VEHICLE MILES
421	Stillwater	Rural Route Totals	4.429	130	124	549
422	Madison	F. A. Route 29 near Silverstar to Silver Bow County Line	8.602	75	60	516
	Silver Bow	Silver Bow County Line to F.A.S. Route 401	0.502	65	52	26
		Rural Route Totals	9.104	74	60	542
423	Silver Bow	F. A. Route 3 South of Nissler to Victor Chemical Plant	0.900	425	425	383
		Rural Route Totals	0.900	425	425	383
424	Flathead	F. A. Route 1 near Kalispell to County Road, Sec. 21, T. 29 N., R. 22 W.	8.102	108	186	1507
		County Road, Sec. 21, T. 29 N., R. 22 W. to County Road, Sec. 7, T. 30 N., R. 22 W.	9.900	50	77	762
		County Road, Sec. 7, T. 30 N., R. 22 W. to F. A. Route 5 Northwest of Whitefish	6.902	31	48	331
		Rural Route Totals	24.904	64	104	2600
425	Stillwater	F.A.S. Route 419 near Fishtail to County Road, Sec. 23, T. 5 S., R. 17 E.	6.802	105	92	626
		Rural Route Totals	6.802	105	92	626

FEDERAL AID SECONDARY ROUTES

ROUTE NUMBER	COUNTY	SECTION DESCRIPTION	SECTION LENGTH	1952 A.D.T.	1953 A.D.T.	1953 VEHICLE MILES
426	Judith Basin	F. A. Route 15 near Moccasin to County Road Junction near Kolin	9.402	71	60	564
		Rural Route Totals	9.402	71	60	564
427	Judith Basin	F. A. Route 15 near Raynesford to County Road, Sec. 5, T. 16 N., R. 8 E.	7.002	40	37	259
		Rural Route Totals	7.002	40	37	259
428	Wheatland	F. A. Route 45 to City Limits of Judith Gap	(0.173)	- -	- -	- -
		Judith Gap to Junction of County Road Sec. 2, T. 10 N., R. 17 E.	11.800	69	72	850
		Rural Route Totals	11.800	69	72	850
429	Yellowstone	Junction F. A. Route 2 to F.A.S. Route 305	2.002	85	85	170
		F.A.S. Route 305 to Junction F.A.S. Route 302	3.002	60	60	180
		Rural Route Totals	5.005	70	70	350

1953 PRIMARY ROUTE SUMMARY

F.A. RTE. NO.	RURAL MILEAGE	AVERAGE DAILY TRAFFIC			VEHICLE MILES			COINCIDENT MILEAGE	VEHICLE MILES	PERCENT OF TOTAL VEH. MILES		
		ALL VEHICLES	COMMER-CIAL	FOREIGN PASS.	ALL VEHICLES	COMMER-CIAL	FOREIGN PASS.			ALL VEHICLES	COMMER-CIAL	FOREIGN PASS.
1	675.044	847	224	246	571955	151041	165936			14.21	13.65	16.49
2	682.608	1602	399	512	1093201	272645	349216			27.16	24.63	34.70
3	450.762	814	194	196	367070	87419	88515	19.901	32366	9.12	7.90	8.80
4	53.089	1150	358	300	61071	19023	15906			1.51	1.72	1.58
5	182.571	894	250	146	163272	45700	26580			4.06	4.13	2.64
6	115.939	512	182	105	59307	21130	12161			1.47	1.91	1.21
7	91.046	894	305	97	81416	27783	8817			2.02	2.51	0.88
8	103.959	1064	262	300	110569	27191	31231			2.75	2.46	3.10
9	66.776	225	70	32	15009	4707	2142			0.37	0.43	0.21
10	110.742	779	200	114	86241	22177	12620			2.14	2.00	1.25
11	218.905	509	126	143	111438	27675	31224			2.77	2.50	3.10
12	9.776	680	88	418	6644	862	4091			0.17	0.08	0.41
13	106.348	333	59	163	35408	6270	17300			0.88	0.57	1.72
14	263.600	338	101	44	89091	26697	11694	10.258	5186	2.21	2.41	1.16
15	361.042	556	166	126	200648	60034	45485			4.99	5.42	4.52
16	260.807	690	203	184	180023	52889	48102	4.483	18360	4.47	4.78	4.78
17	72.737	1104	269	335	80292	19592	24381			2.00	1.77	2.42
18	82.745	179	78	14	14838	6464	1178			0.37	0.58	0.12
19	63.060	720	188	145	45384	11855	9144			1.13	1.07	0.91

1953 PRIMARY ROUTE SUMMARY

F.A. RTE. NO.	RURAL MILEAGE	AVERAGE DAILY TRAFFIC			VEHICLE MILES			COINCIDENT MILEAGE	VEHICLE MILES	PERCENT OF TOTAL VEH. MILES		
		ALL VEHICLE	COMMER-CIAL	FOREIGN PASS.	ALL VEHICLES	COMMER-CIAL	FOREIGN PASS.			ALL VEHICLES	COMMER-CIAL	FOREIGN PASS.
20	61.855	908	333	131	56144	20574	8093			1.40	1.86	0.81
21	107.145	1063	314	181	113925	33688	19351	0.284	556	2.83	3.04	1.92
22	122.590	566	172	84	69438	21086	10292			1.73	1.91	1.02
23	138.760	268	107	47	37238	14808	6543			0.93	1.34	0.65
24	160.563	222	113	12	35603	18179	1891			0.88	1.64	0.19
25	52.213	646	219	131	33736	11453	6856			0.84	1.04	0.68
26	7.646	219	78	35	1674	596	268			0.04	0.05	0.03
27	77.466	237	89	19	18342	6862	1456			0.46	0.62	0.14
28	39.349	563	137	112	22147	5372	4393			0.55	0.49	0.44
29	62.037	369	101	92	22878	6246	5716			0.57	0.56	0.57
30	23.364	255	82	31	5958	1916	724			0.15	0.17	0.07
31	13.807	164	62	11	2261	861	154			0.06	0.08	0.02
32	50.793	259	98	42	13158	4979	2158			0.33	0.45	0.21
33	63.555	115	45	5	7317	2874	299			0.18	0.26	0.03
35	54.125	80	33	6	4303	1764	301			0.11	0.16	0.03
36	48.560	323	109	49	15699	5279	2363			0.39	0.48	0.23
37	104.051	144	54	13	14984	5584	1361			0.37	0.51	0.14
38	8.323	1368	343	89	11386	2854	737			0.28	0.26	0.07
39	14.281	106	15	63	1514	214	900			0.03	0.02	0.09

1953 PRIMARY ROUTE SUMMARY

F.A. RTE. NO.	RURAL MILEAGE	AVERAGE DAILY TRAFFIC			VEHICLE MILES			COINCIDENT MILEAGE	VEHICLE MILES	PERCENT OF TOTAL VEH. MILES		
		VEHICLE	COMMER-CIAL	FOREIGN PASS.	ALL VEHICLES	COMMER-CIAL	FOREIGN PASS.			ALL VEHICLES	COMMER-CIAL	FOREIGN PASS.
40	1.350	1320	326	152	1782	440	205			0.04	0.04	0.02
41	1.218	2640	642	342	3216	782	417			0.08	0.07	0.04
42	19.760	636	165	177	12559	3263	3498			0.31	0.30	0.35
43	43.646	293	125	12	12797	5453	519			0.32	0.49	0.05
44	12.542	577	127	183	7237	1593	2295			0.18	0.14	0.23
45	82.518	365	128	40	30150	10583	3273	0.507	557	0.75	0.96	0.33
46	76.335	94	33	4	7144	2553	323			0.18	0.23	0.03
47	6.170	1006	238	39	6207	1466	243			0.15	0.13	0.02
48	29.999	271	97	16	8133	2905	484			0.20	0.27	0.05
49	27.341	349	140	28	9545	3815	752			0.24	0.34	0.07
50	60.632	638	155	206	38697	9391	12502			0.96	0.85	1.24
51					Unconstructed							
52	45.822	578	173	51	26494	7936	2327			0.66	0.72	0.23
GROSS TOTAL	5589.372	720	198	180	4024543	1106829	1006417	35.433	57025	100.00	100.00	100.00
LESS COIN-CIDENT MI.	35.433	1609	413	323	57025	14642	11430					
1953 NET TOTAL	5553.939	714	197	179	3967518	1092187	994987					
1952 NET TOTAL	5553.939	680	187	175	3778837	1038324	973805					

1953 INTERSTATE RURAL ROUTE SUMMARY

F.A. ROUTE NUMBER	RURAL MILEAGE	AVERAGE DAILY TRAFFIC			VEHICLE MILES		
		ALL VEHICLES	COMMERCIAL	FOREIGN PASS.	ALL VEHICLES	COMMERCIAL	FOREIGN PASS.
2	591.800	1773	441	569	1049522	261274	336571
3	281.547	998	237	223	280997	66739	62683
15	36.065	1116	320	250	40236	11523	9006
16	104.151	1028	293	332	107082	30491	34626
17	72.737	1104	269	335	80292	19592	24381
21	107.145	1063	314	181	113925	33668	19351
1953 TOTALS	1193.445	1401	355	408	1672054	423287	486618
1952 TOTALS	1193.445	1307	331	390	1559877	395078	465225

1953 SECONDARY RURAL ROUTE SUMMARY

F.A.S. RTE. NO.	RURAL MILEAGE	AVERAGE DAILY TRAFFIC	AVERAGE DAILY VEH. MILES	PERCENT OF TOTAL VEH. MILES
201	11.302	39	441	0.09
202	36.507	79	2880	0.59
203	6.705	72	483	0.10
204	7.602	72	547	0.11
206	13.081	956	12499	2.57
207	10.803	140	1512	0.31
208	7.004	237	1657	0.34
209	91.603	124	11361	2.33
211	9.266	245	2268	0.47
212	13.102	296	3880	0.80
213	12.883	467	6013	1.23
214	6.597	65	429	0.09
215	20.572	291	5996	1.23
216	26.752	248	6630	1.36
218	15.900	241	3828	0.79
219	19.831	181	3582	0.74
220	8.932	139	1244	0.26
221	23.090	158	3639	0.75
223	17.954	133	2390	0.49
224	18.962	115	2186	0.45
225	14.165	89	1264	0.26
226	19.133	170	3251	0.67
227	17.548	286	5022	1.03
228	23.179	144	3337	0.68
229	28.994	87	2531	0.52
230	65.054	146	9479	1.95
231	24.988	151	3784	0.78
232	43.683	164	7166	1.47
233	21.586	72	1553	0.32
234	12.500	141	1759	0.36
235	41.575	198	8222	1.69
236	32.942	137	4520	0.93
237	8.100	177	1434	0.29
238	19.400	179	3475	0.71
239	11.200	113	1261	0.26
240	25.513	104	2641	0.54
241	30.520	121	3682	0.76
242	38.457	113	4347	0.89

F.A.S. RTE. NO.	RURAL MILEAGE	AVERAGE DAILY TRAFFIC	AVERAGE DAILY VEH. MILES	PERCENT OF TOTAL VEH. MILES
243	13.053	114	1486	0.31
244	23.456	139	3252	0.67
245	23.576	94	2221	0.46
246	11.500	174	2003	0.41
247	57.682	166	9604	1.97
248	45.672	163	7430	1.53
249	9.860	301	2970	0.61
250	26.159	129	3370	0.69
251	52.320	134	6996	1.44
252	15.601	147	2288	0.47
253	46.726	99	4629	0.95
254	42.212	163	6890	1.41
256	15.635	189	2959	0.61
257	5.400	284	1534	0.31
258	20.059	122	2442	0.50
259	48.588	95	4599	0.94
261	11.800	116	1369	0.28
262	3.997	88	352	0.07
263	15.221	216	3283	0.67
264	3.717	938	3487	0.72
265	1.031	1271	1310	0.27
266	0.983	2352	2312	0.47
267	4.272	664	2837	0.58
268	9.033	243	2192	0.45
269	20.764	861	17871	3.67
270	21.502	35	753	0.15
271	19.535	84	1642	0.34
272	45.974	119	5491	1.13
273	3.083	222	684	0.14
274	22.006	129	2836	0.58
275	2.362	500	1181	0.24
276	10.330	133	1376	0.28
277	35.502	23	817	0.17
278	63.576	75	4763	0.98
279	39.535	111	4399	0.90
280	17.892	167	2986	0.61
281	31.080	67	2075	0.43
283	6.426	121	778	0.16

1953 SECONDARY RURAL ROUTE SUMMARY

F.A.S. RTE. NO.	RURAL MILEAGE	AVERAGE DAILY TRAFFIC	AVERAGE DAILY VEH. MILES	PERCENT OF TOTAL VEH. MILES
284	24.905	32	789	0.16
285	9.526	135	1286	0.26
286	3.948	352	1390	0.29
287	7.626	250	1906	0.39
288	16.303	265	4326	0.89
289	29.583	176	5215	1.07
290	15.339	139	2129	0.44
291	6.784	169	1146	0.24
292	17.602	23	405	0.08
293	37.445	139	5204	1.07
294	30.814	77	2365	0.49
295	12.029	57	686	0.14
296	7.388	52	381	0.08
297	8.702	44	383	0.08
298	19.600	128	2506	0.51
299	5.500	78	429	0.09
300	13.100	56	738	0.15
301	43.569	538	23425	4.81
302	21.255	188	3998	0.82
303	16.004	81	1290	0.26
304	4.832	212	1025	0.21
305	11.806	129	1518	0.31
306	25.437	70	1786	0.37
307	50.445	234	11814	2.43
308	24.422	348	8511	1.75
309	6.698	69	459	0.09
310	3.002	99	297	0.06
311	8.324	144	1195	0.25
312	6.939	80	555	0.11
313	38.767	307	11902	2.44
314	31.400	56	1762	0.36
315	46.800	112	5238	1.08
317	3.406	84	286	0.06
318	3.006	317	953	0.20
319	29.407	52	1527	0.31
320	5.570	68	380	0.08
321	9.900	58	574	0.12
322	13.044	129	1683	0.35

F.A.S. RTE. NO.	RURAL MILEAGE	AVERAGE DAILY TRAFFIC	AVERAGE DAILY VEH. MILES	PERCENT OF TOTAL VEH. MILES
323	71.669	98	7028	1.44
324	34.886	68	2357	0.48
325	13.102	83	1091	0.22
327	14.500	41	600	0.12
328	18.502	36	663	0.14
329	2.502	115	288	0.06
330	37.723	71	2693	0.55
331	8.800	98	862	0.18
332	41.640	49	2045	0.42
333	18.302	59	1080	0.22
334	14.300	101	1438	0.30
335	7.400	90	666	0.14
336	14.902	53	794	0.16
345	13.204	93	1228	0.25
346	7.702	92	709	0.15
347	6.023	224	1349	0.28
348	14.002	32	448	0.09
351	32.223	87	2795	0.57
352	6.402	100	638	0.13
353	7.602	120	912	0.19
354	7.200	252	1814	0.37
356	5.902	195	1148	0.24
357	10.902	98	1068	0.22
359	5.902	139	818	0.17
360	18.770	86	1617	0.33
362	1.224	91	111	0.02
363	11.904	110	1297	0.27
364	4.203	166	698	0.14
365	14.802	124	1838	0.38
366	7.002	71	497	0.10
367	3.502	91	319	0.06
368	3.302	68	225	0.05
370	2.604	187	487	0.10
372	4.202	142	597	0.12
373	4.502	279	1258	0.26
374	6.302	117	737	0.15
378	7.301	105	767	0.16
379	12.202	129	1574	0.32

1953 SECONDARY RURAL ROUTE SUMMARY

F.A.S. RTE. NO.	RURAL MILEAGE	AVERAGE DAILY TRAFFIC	AVERAGE DAILY VEH. MILES	PERCENT OF TOTAL VEH. MILES
381	19.038	38	721	0.15
382	16.018	137	2202	0.45
384	26.292	95	2497	0.51
385	2.138	92	197	0.04
386	1.468	741	1088	0.22
387	1.656	405	671	0.14
389	6.402	110	704	0.14
390	0.354	830	294	0.06
391	7.215	66	476	0.10
392	0.530	164	87	0.02
393	4.689	192	900	0.18
394	2.902	40	116	0.02
395	0.504	3680	1855	0.38
396	16.302	76	1243	0.26
397	11.302	157	1773	0.36
398	4.702	188	884	0.18
399	25.658	75	1934	0.40
400	8.510	46	391	0.08
401	12.105	136	1652	0.34
402	7.802	57	445	0.09
403	1.739	1468	2552	0.52
404	15.360	92	1413	0.29
405	8.202	86	705	0.14
406	7.902	96	759	0.16
407	3.604	163	587	0.12
408	20.467	106	2163	0.44

F.A.S. RTE. NO.	RURAL MILEAGE	AVERAGE DAILY TRAFFIC	AVERAGE DAILY VEH. MILES	PERCENT OF TOTAL VEH. MILES
409	24.703	44	1089	0.22
411	12.302	161	1975	0.41
412	32.674	148	4849	1.00
413	25.502	63	1614	0.33
414	4.072	36	147	0.03
415	14.002	79	1109	0.23
416	10.911	168	1838	0.38
417	15.702	46	722	0.15
418	11.700	146	1708	0.35
419	22.466	269	6043	1.24
420	6.945	196	1361	0.28
421	4.429	124	549	0.11
422	9.104	60	542	0.11
423	0.900	425	383	0.08
424	24.904	104	2600	0.53
425	6.802	92	626	0.13
426	9.402	60	564	0.11
427	7.002	37	259	0.05
428	11.800	72	850	0.17
429	5.005	70	350	0.07
1953 RURAL TOTALS	3384.634	144	487163	100.00
1952 RURAL TOTALS	3240.800	137	444909	100.00